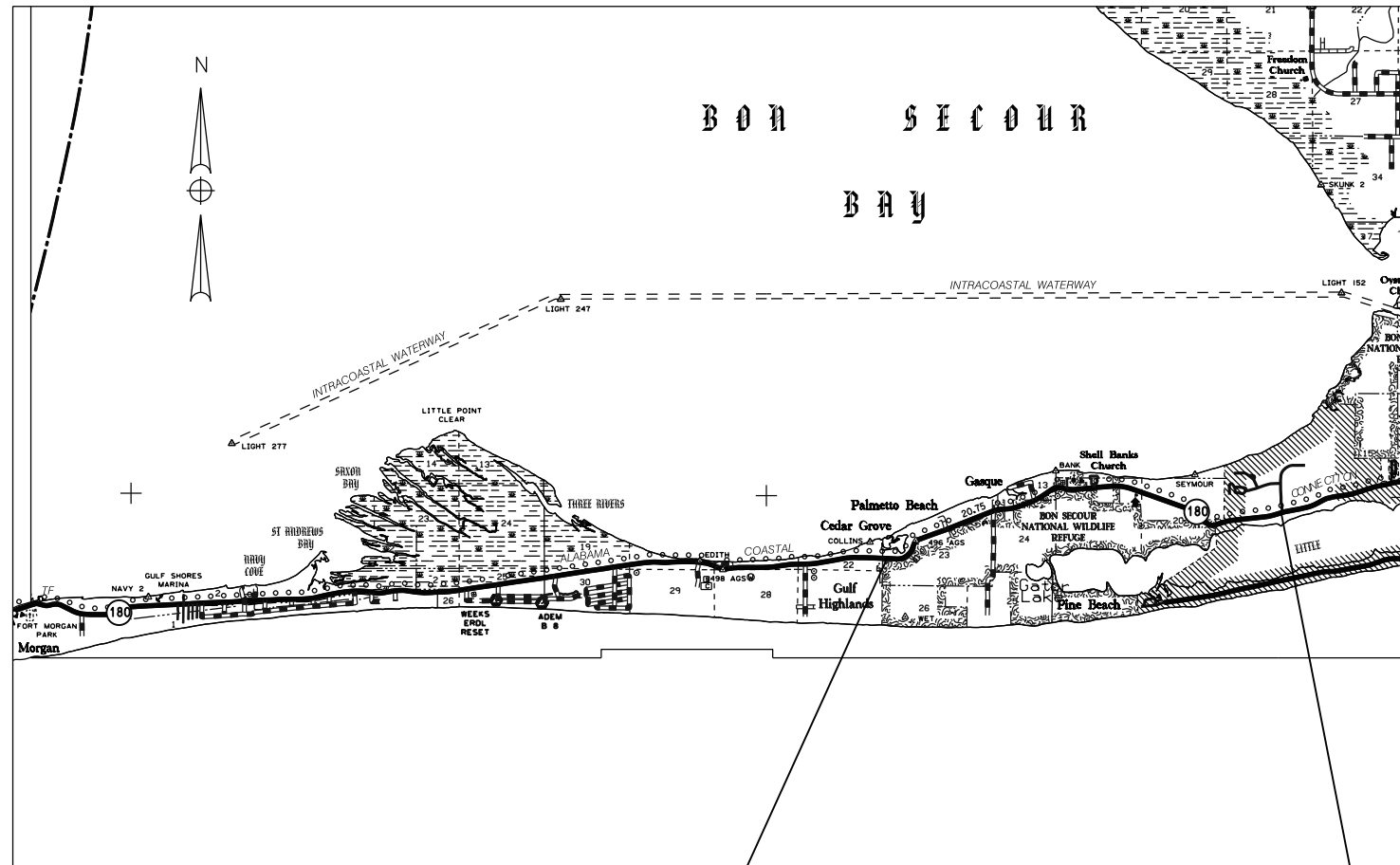


ALABAMA DEPARTMENT OF CONSERVATION AND NATURAL RESOURCES

FORT MORGAN TRAIL EXTENSION (PHASE I)



INDEX TO SHEETS	
1	TITLE SHEET
1A	OMITTED
1B-1C	STANDARD AND SPECIAL DRAWINGS
1D	PLANS LEGEND SHEET
1E-1G	OMITTED
1H	PLANS LEGEND SHEET ABBREVIATIONS
1-I-1J	OMITTED
1K	PROJECT MAP
2-2B	TYPICAL SECTIONS
2C-2E	PROJECT DETAILS
2F	GENERAL NOTES
3	OMITTED
4-30	PLAN AND PROFILE SHEETS
31-39	OMITTED
40-102	CROSS SECTIONS
103-249	OMITTED
250	MIDRAIL FACILITY SITE PLAN
251	MIDRAIL FACILITY SITE SCHEDULE



BEGIN PROJECT
STA 1504+60.90

END PROJECT
STA 1771+73.02

KAY E. IVEY,
GOVERNOR

CHRISTOPHER M. BLANKENSHIP,
COMMISSIONER

GREG LEIN,
DIRECTOR OF STATE PARKS DIVISION

TASHA SIMON,
CHIEF OF NATURAL RESOURCES SECTION

PREPARED AND RECOMMENDED BY

VOLKERT

APPROVED: _____
(Engineer of Record's Signature)
REGISTRATION NO. AL PE 22207

DATE: 11/27/2024

GENERAL NOTES

REFERENCE PROJECT NO	FISCAL YEAR	SHEET NO
SEP18	2024	2F

CONSTRUCTION NOTES

1. TEMPORARY BENCHMARKS HAVE BEEN ESTABLISHED ON THIS PROPERTY WHICH SHOULD BE USED BY THE CONTRACTOR DURING CONSTRUCTION. IF BENCHMARKS ARE NOT SHOWN ON THESE PLANS, CONTACT CIVIL SOUTHEAST, LLC 866.245.0584 FOR INFORMATION.
- ● 2. REQUIRED PIPE LOCATIONS ARE APPROXIMATE AND MAY REQUIRE ADJUSTMENTS BASED ON FIELD CONDITIONS.
- ● 3. OMIT
4. CONTRACTOR SHOULD HAVE A COPY OF FIELD GUIDE FOR EROSION AND SEDIMENT CONTROL ON CONSTRUCTION SITES IN ALABAMA (MOST RECENT EDITION).
5. THE CONTRACTOR SHALL HAVE COPIES OF THE FOLLOWING PUBLICATIONS FOR REFERENCE: STATE OF ALABAMA HIGHWAY DEPARTMENT, STANDARD SPECIFICATIONS FOR HIGHWAY CONSTRUCTION, MOST CURRENT EDITION AND MANUAL ON UNIFORM TRAFFIC CONTROL DEVICES (MUTCD).
6. CONTRACTOR SHALL PROVIDE ALL NECESSARY MATERIALS, LABOR AND EQUIPMENT TO PERFORM ALL NECESSARY TASK TO COMPLETE THE SCOPE OF WORK SHOWN WITHIN THE PLANS AND SPECIFICATIONS.
7. CONTRACTOR SHALL BE RESPONSIBLE FOR ON-SITE HOUSEKEEPING. ALL TRASH AND DEBRIS CONSTRUCTION RELATED OR OTHERWISE SHALL BE PICKED UP, HAULED OFF AND/OR DEPOSITED IN PROPER TRASH RECEPTACLES. IT SHALL BE THE CONTRACTORS RESPONSIBILITY TO COORDINATE PICK-UP OR EMPTYING OF TRASH RECEPTACLES ON A REGULAR BASIS.
- ● 8. OMIT
9. THE CONTRACTOR SHALL SELECT A SEEDING MIX DESIGN APPROPRIATE FOR COASTAL APPLICATIONS. THE SEEDING MIX SHALL BE COMPRISED OF NATIVE GRASSES TO COASTAL ALABAMA. THE CONTRACTOR SHALL SUBMIT THE SEEDING MIX FOR APPROVAL PRIOR TO USE.
- ● 10. ALL PROPOSED TRAILS, CURB RAMPS, HANDICAP RAMPS, LANDINGS, AND TRAFFIC CONTROL MARKINGS SHALL BE ADA COMPLIANT.
11. THE INSTALLATION OF REQUIRED TRAILS AND DRIVEWAYS SHALL NOT CHANGE THE PRE-CONSTRUCTION FLOW OF WATER.
12. THE OWNER SHALL RETAIN ALL EXISTING SIGNS WHICH ARE SHOWN TO BE REMOVED. THE CONTRACTOR SHALL NEATLY REMOVE ALL EXISTING SIGN PANELS FROM THE EXISTING SUPPORT AND NEATLY STORE THEM ON SITE FOR PICK UP BY THE OWNER. THE CONTRACTOR SHALL BE RESPONSIBLE FOR THE DISPOSAL OF ALL EXISTING SIGN SUPPORTS.
13. CLEARING AND GRUBBING SHALL INCLUDE THE REMOVAL OF ANY VEGETATION RESTRICTING THE CONSTRUCTION OF THIS PROJECT. THESE ITEMS SHALL INCLUDE BUT NOT LIMITED TO FLOWER BEDS, TREES LESS THAN 2 DBH, SHRUBS, BUSHES, ETC. ALL CLEARING AND GRUBBING OPERATIONS SHALL BE FIELD DIRECTED BY THE ENGINEER.
14. THE ENGINEER RETAINS THE RIGHT TO MAKE MINOR REVISIONS TO GRADES, SLOPES, WIDTHS, OR LOCATIONS AS REQUIRED BY SITE CONDITIONS SUCH AS UTILITY AVOIDANCE, LARGE TREES, HARD SCAPES, ETC.
15. ALL REQUIRED REMOVAL OF EXISTING TRAFFIC CONTROL MARKINGS SHALL BE A SUBSIDIARY OBLIGATION OF TRAFFIC CONTROL MARKINGS, CLASS 2, TYPE A.
16. ANY WORK UNACCEPTABLE TO THE OWNER OR THE REPRESENTATIVE SHALL BE REPAIRED OR REPLACED BY THE CONTRACTOR AT NO ADDITIONAL EXPENSE TO THE OWNER.
- ● 17. IF PROJECT IS NOT COMPLETED IN THE SPECIFIED CONTRACT TIME, LIQUIDATED DAMAGES MAY BE CHARGED IN ACCORDANCE WITH THE CONTRACT DOCUMENTS.
18. THE CONTRACTOR SHALL NOT DISTURB ROW MARKERS, BENCHMARKS, OR PROPERTY CORNERS. ANY DAMAGE SHALL BE REPAIRED OR REPLACED TO THE SATISFACTION OF THE ENGINEER AT NO ADDITIONAL COST TO THE OWNER OR ENGINEER.
19. ALL EXISTING STRUCTURES, SIGNS, WALLS, BUILDINGS, SIDEWALKS, DRIVEWAYS, ETC. (OUTSIDE THE SCOPE OF THE PROJECT) DAMAGED BY THE CONTRACTOR SHALL BE REPAIRED OR REPLACED BY THE CONTRACTOR TO THE SATISFACTION OF THE OWNER AT NO ADDITIONAL COST TO THE CITY, PROPERTY OWNER, OR ALDOT.

CONSTRUCTION NOTES

20. THE CONTRACTOR SHALL MAINTAIN ACCESS INTO EXISTING PROPERTIES AT ALL TIMES. THE CONTRACTOR SHALL COORDINATE HIS WORK WITH THE PROJECT ENGINEERS AND PROPERTY OWNERS. CONSTRUCTION OF SIDEWALKS MAY BE REQUIRED ON WEEKENDS AND OUTSIDE BUSINESS HOURS TO MINIMIZE DISRUPTION OF ADJACENT PROPERTY OWNERS.
21. THE SILT WILL BE MADE LESS OR MORE IN HEIGHT IF AN ADDITIONAL, MORE, OR MAKE SERVICES TRANSFERRING DRAINAGE, ELECTRICAL, ETC. SHALL BE OUTFITTED ON THE RIGHT-OF-WAY.

UTILITIES NOTES

1. THE CONTRACTOR SHALL NOTIFY THE UTILITY COMPANIES PRIOR TO BEGINNING CONSTRUCTION. NOTIFICATION SHOULD BE GIVEN AT LEAST 24 HOURS PRIOR TO APPROACHING THE AFFECTED UTILITY.
2. ALL MATERIALS AND CONSTRUCTION FOR EACH UTILITY SHALL BE IN CONFORMANCE WITH THE RESPECTIVE UTILITY COMPANIES' CURRENT STANDARD SPECIFICATIONS FOR CONSTRUCTION.
3. IN THE EVENT THAT DEWATERING IS NECESSARY TO PERFORM ANY WORK DESCRIBED IN THE PLANS OR SPECIFICATIONS, CONTRACTOR SHALL PROVIDE ALL NECESSARY MATERIALS, EQUIPMENT AND LABOR TO COMPLETE WORK TO THE SATISFACTION OF THE OWNER/ENGINEER.
4. ALL REQUIRED MAILBOX, VALVE BOX, METERS, WATER BOX AND MANHOLE RESETS SHALL BE A SUBSIDIARY OBLIGATION OF THE OVERALL PROJECT. THE CONTRACTOR SHALL COORDINATE ALL REQUIRED RESETS WITH THE UTILITY OWNERS. ALL RESETS SHALL BE TO THE UTILITY OWNERS STANDARDS.
5. THE CONTRACTOR IS SPECIFICALLY CAUTIONED THAT THE UTILITY LOCATIONS SHOWN ON THE PLANS ARE BASED ON RECORDS OF THE VARIOUS UTILITY OWNERS AND WHERE POSSIBLE MEASUREMENTS TAKEN IN THE FIELD. THE INFORMATION IS NOT TO BE RELIED UPON AS BEING EXACT OR COMPLETE. THE CONTRACTOR MUST CALL THE APPROPRIATE UTILITY COMPANY AND 811 SERVICES AT LEAST 48 HOURS PRIOR TO ANY EXCAVATION TO REQUEST EXACT FIELD LOCATION OF THE UTILITIES. UTILITIES DAMAGED BY THE CONTRACTOR SHALL BE REPAIRED BY THE CONTRACTOR TO THE UTILITY COMPANY'S OR OWNER'S SATISFACTION AT NO COST TO THE CITY, PROPERTY OWNER, OR THE ENGINEER.

EROSION AND SEDIMENT CONTROL NOTES

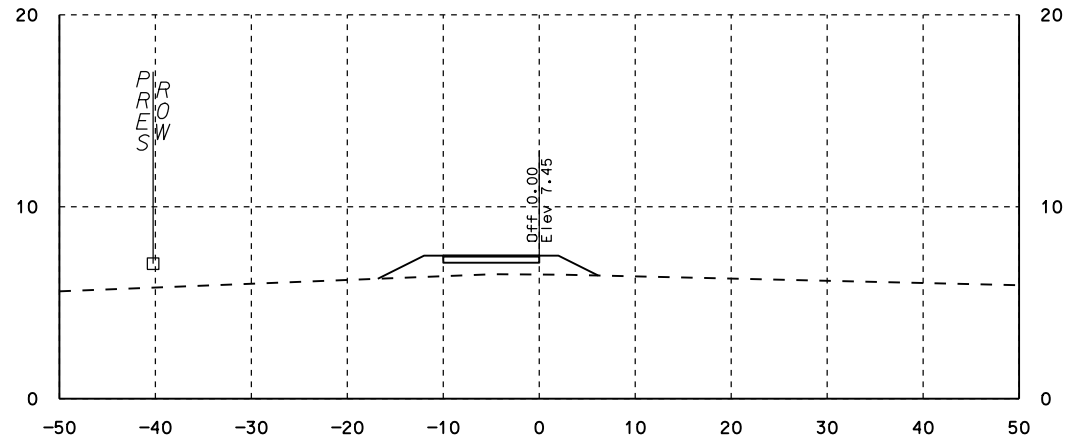
1. THE CONTRACTOR SHALL REMOVE ACCUMULATED SILT IN STORM DRAINPIPES, DITCHES, AND DETENTION AREAS AT THE END OF CONSTRUCTION WHEN ALL DISTURBED AREAS HAVE BEEN STABILIZED.
2. ALL DISTURBED AREAS NOT PAVED ARE TO BE STABILIZED WITH SEEDING AND MULCHING OR SOD AS SOON AS POSSIBLE, BUT WITHIN A MAXIMUM OF 15 DAYS.
3. SILT FENCE SHALL BE PLACED ON THE DOWNSTREAM SIDE OF ANY DISTURBED AREA WHERE SEDIMENT COULD POTENTIALLY BE CARRIED FROM THE SITE OR AS DIRECTED BY THE ENGINEER.
4. WATTLES SHALL BE USED AT LOCATIONS OF SHALLOW CONCENTRATED FLOW TO TRAP SEDIMENT. THE INLETS TO ALL DRAINAGE STRUCTURES SHALL BE PROTECTED BY WATTLES STAKED IN ACCORDANCE WITH THE ATTACHED DETAIL.
5. RED SOIL/CLAY IS NOT PERMITTED.
6. EROSION CONTROL DEVICES TO BE PLACED AND MAINTAINED AS DIRECTED BY THE ENGINEER.

● ● NOTES THAT HAVE BEEN MODIFIED IN ADDENDUM 1

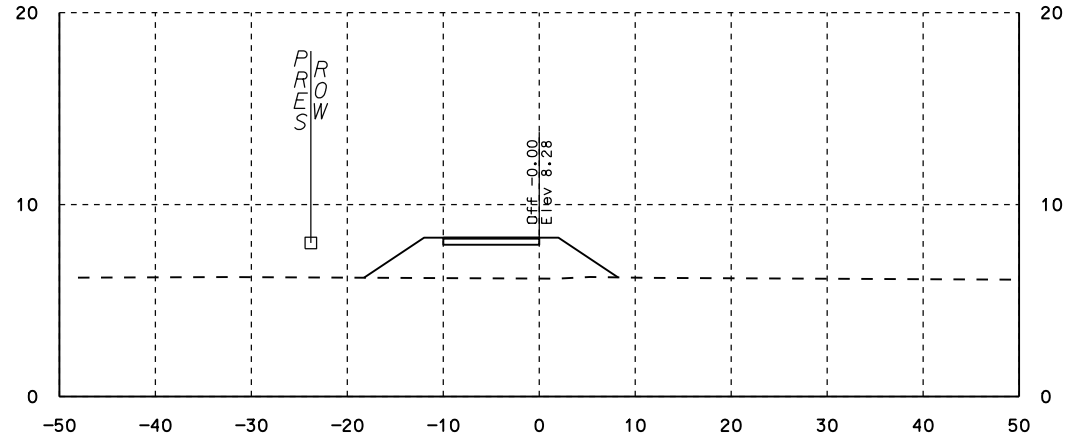
RESPONSIBLE PE:	SUPERVISOR:	DESIGNER:	PLAN SUBMITTAL	NOT TO SCALE	SHEET TITLE	ROUTE
DATE:	DATE:	DATE:	90%		PROJECT DETAILS	FT MORGAN TRAIL

CROSS SECTIONS - FT MORGAN TRAIL

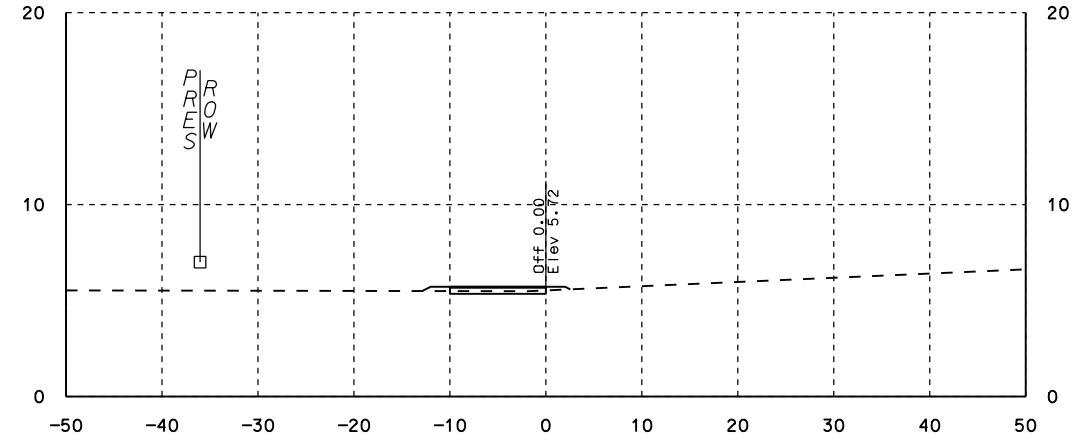
REFERENCE PROJECT NO	FISCAL YEAR	SHEET NO
SEP18	2024	40



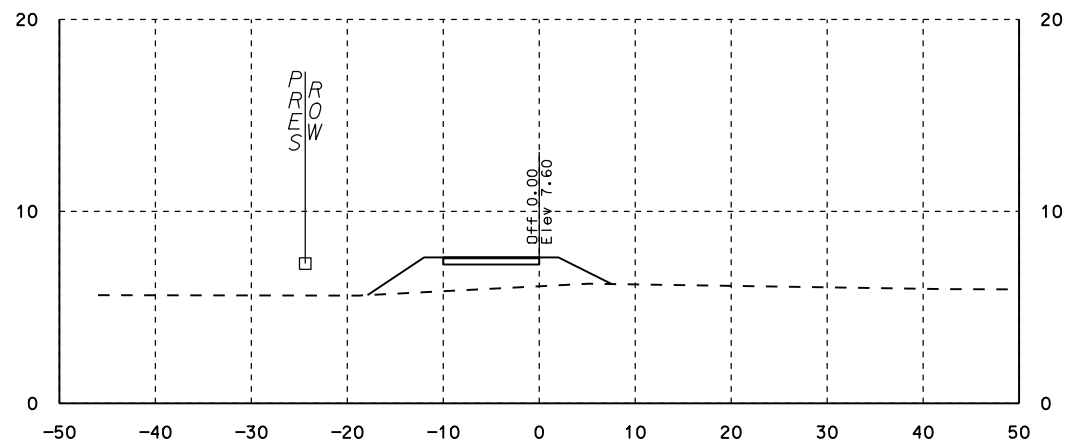
1506+00



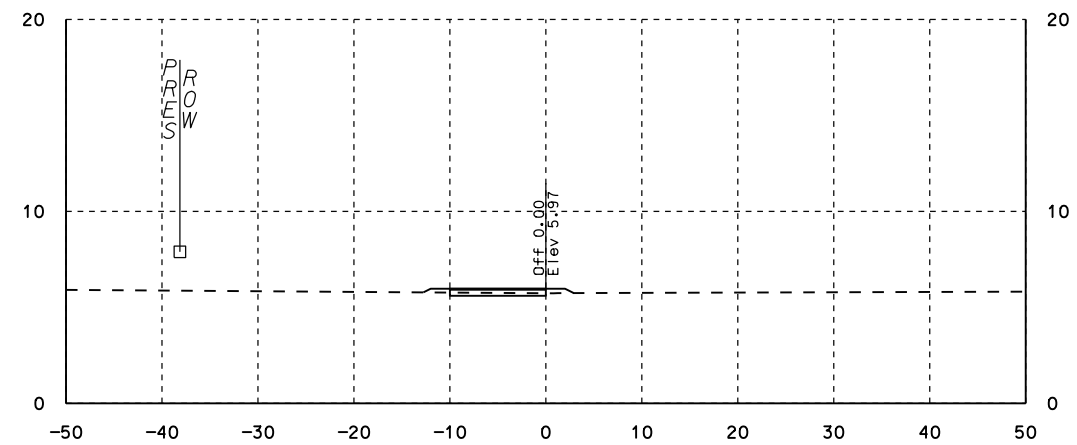
1505+00



1508+00



1504+61



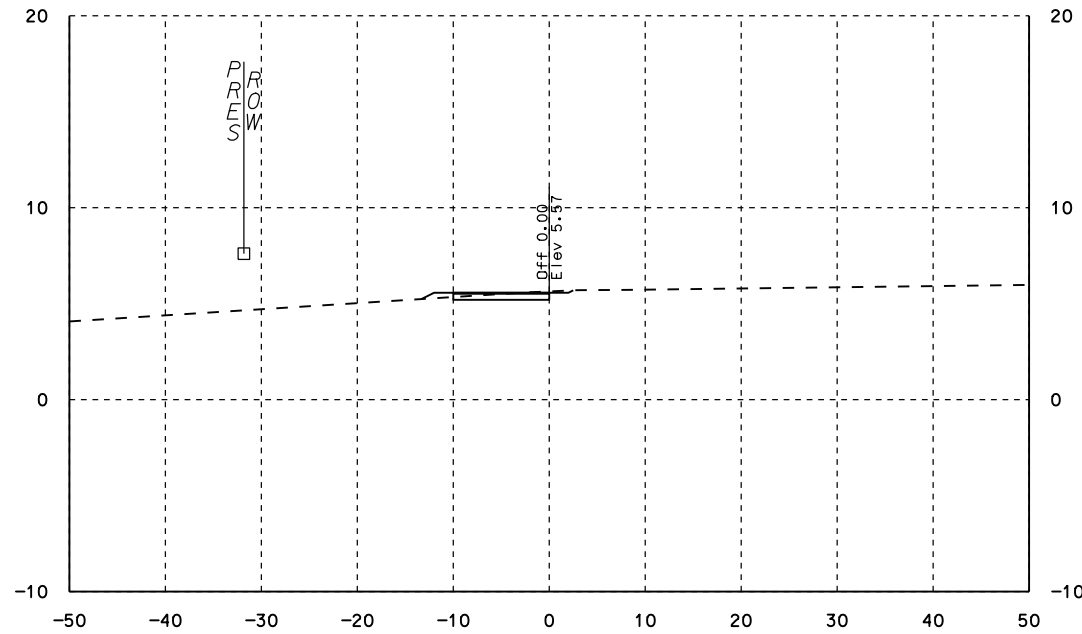
1507+00

Sta. 1504+61 To Sta. 1508+00

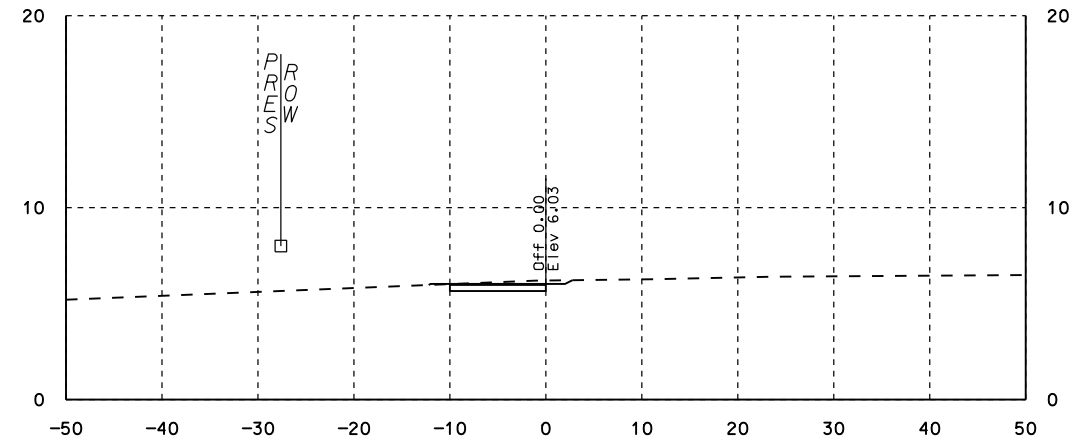
RESPONSIBLE PE:	SUPERVISOR:	DESIGNER:	PLAN SUBMITTAL	HORIZ SCALE (FEET)	VERT SCALE (FEET)	SHEET TITLE	ROUTE
DATE:	DATE:	DATE:	90%	10 0 10	5 0 5	CROSS SECTIONS FT MORGAN TRAIL	FT MORGAN TRAIL

CROSS SECTIONS - FT MORGAN TRAIL

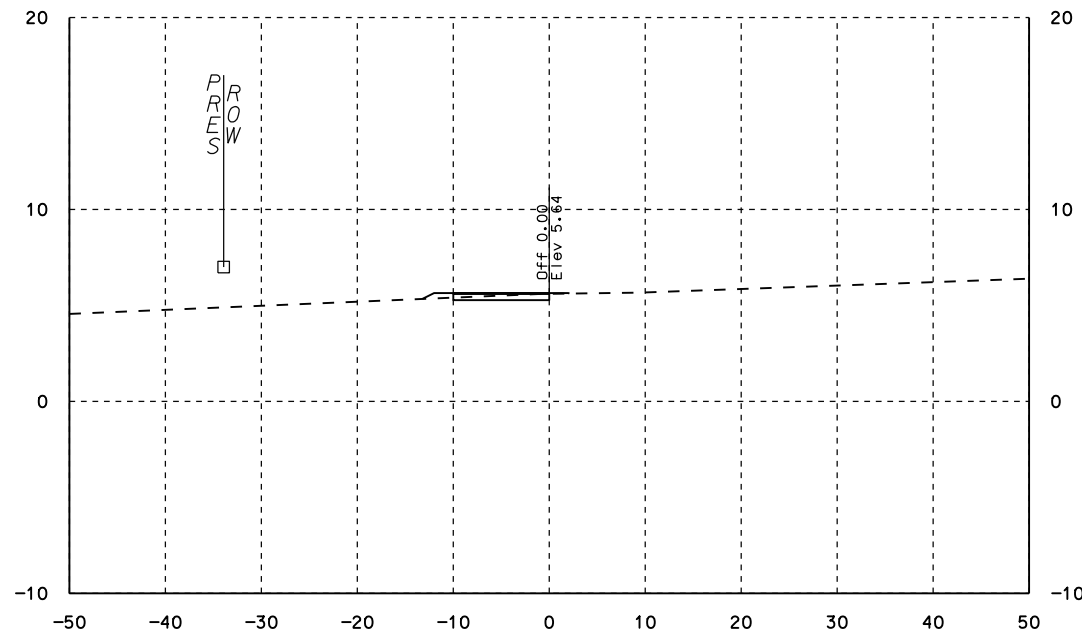
REFERENCE PROJECT NO	FISCAL YEAR	SHEET NO
SEP18	2024	41



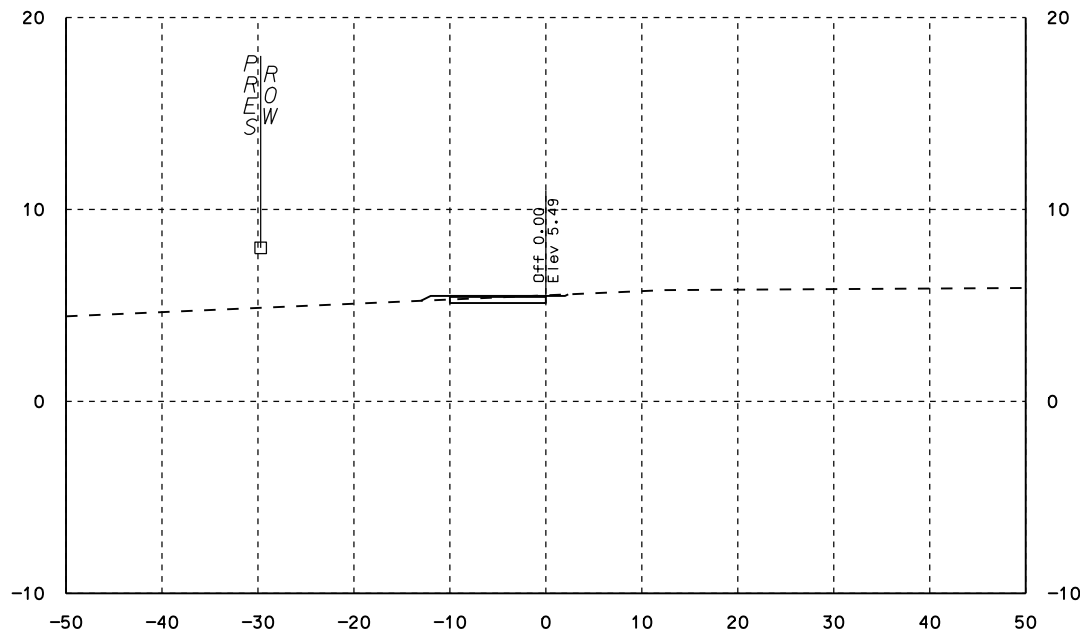
1510+00



1512+00



1509+00



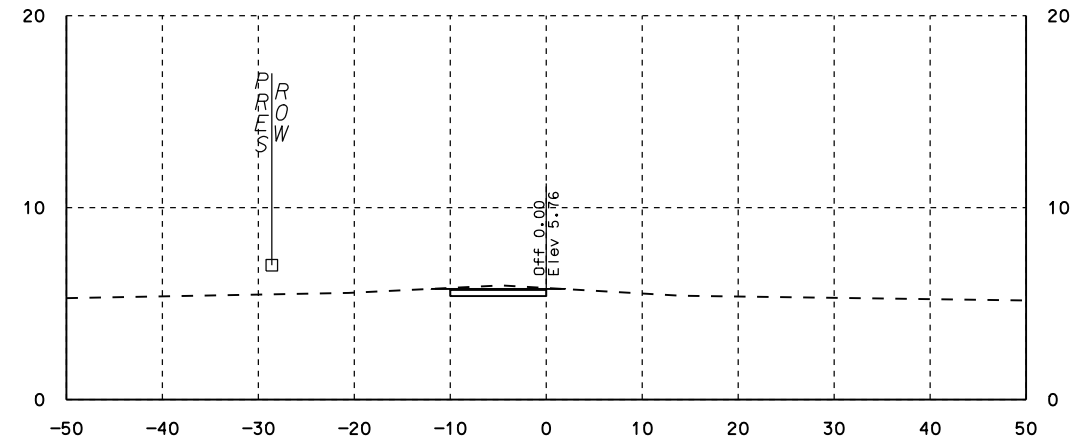
1511+00

Sta. 1509+00 To Sta. 1512+00

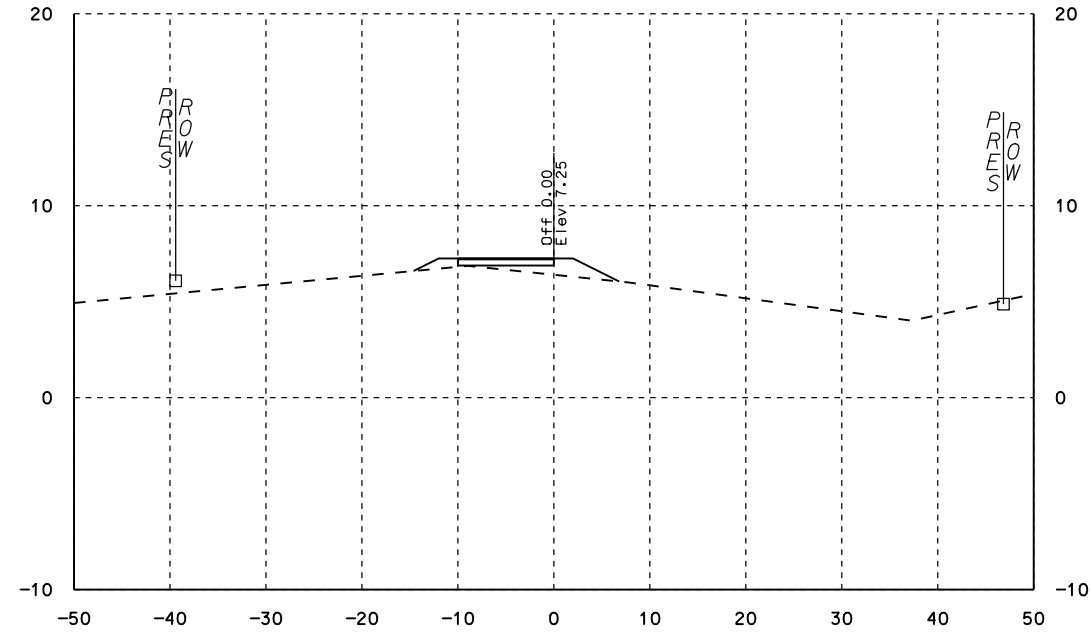
RESPONSIBLE PE:	SUPERVISOR:	DESIGNER:	PLAN SUBMITTAL	HORIZ SCALE (FEET)	VERT SCALE (FEET)	SHEET TITLE	ROUTE
DATE:	DATE:	DATE:	90%	10 0 10	5 0 5	CROSS SECTIONS FT MORGAN TRAIL	FT MORGAN TRAIL

CROSS SECTIONS - FT MORGAN TRAIL

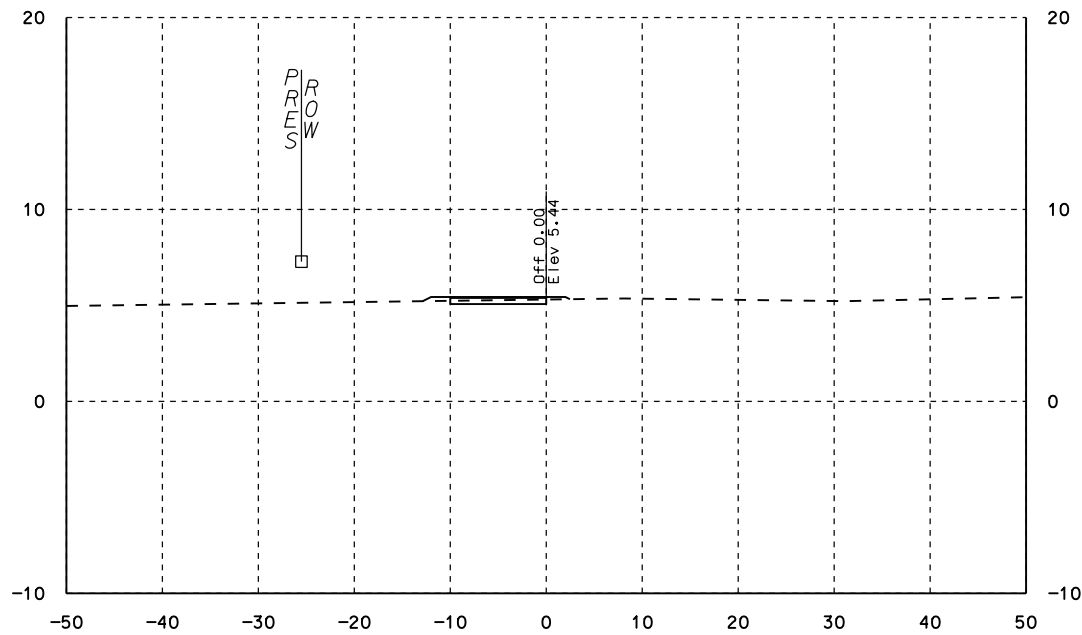
REFERENCE PROJECT NO	FISCAL YEAR	SHEET NO
SEP18	2024	42



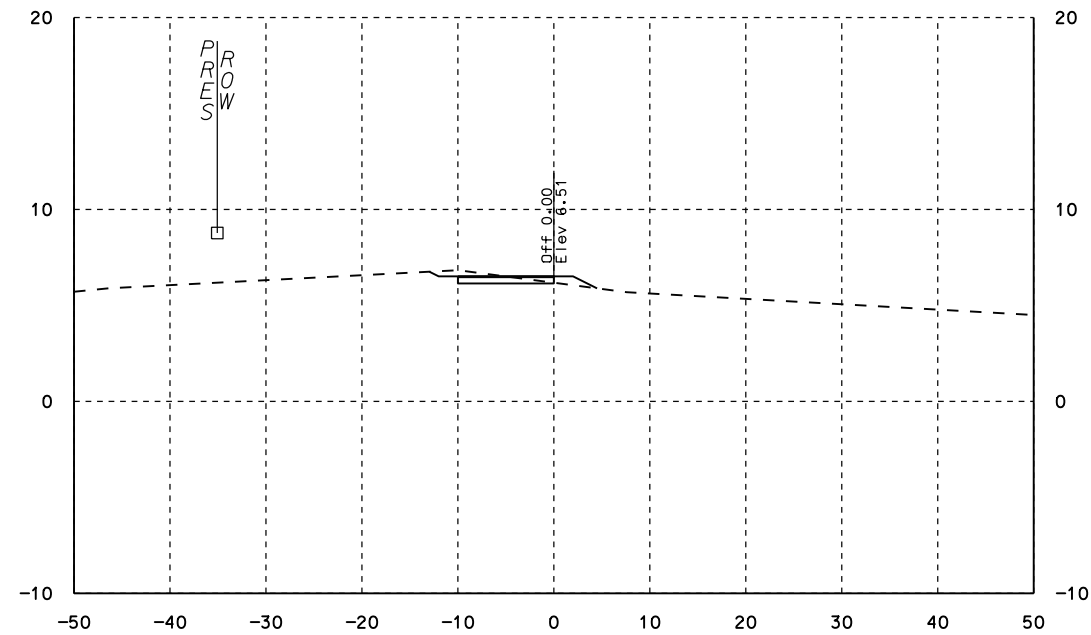
1514+00



1516+00



1513+00



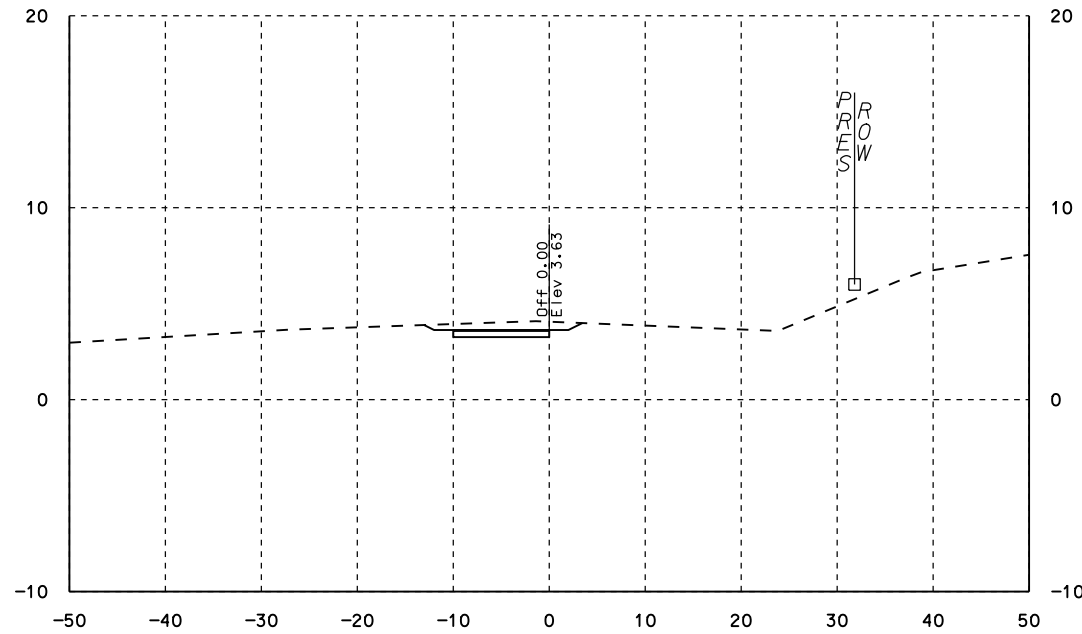
1515+00

Sta. 1513+00 To Sta. 1516+00

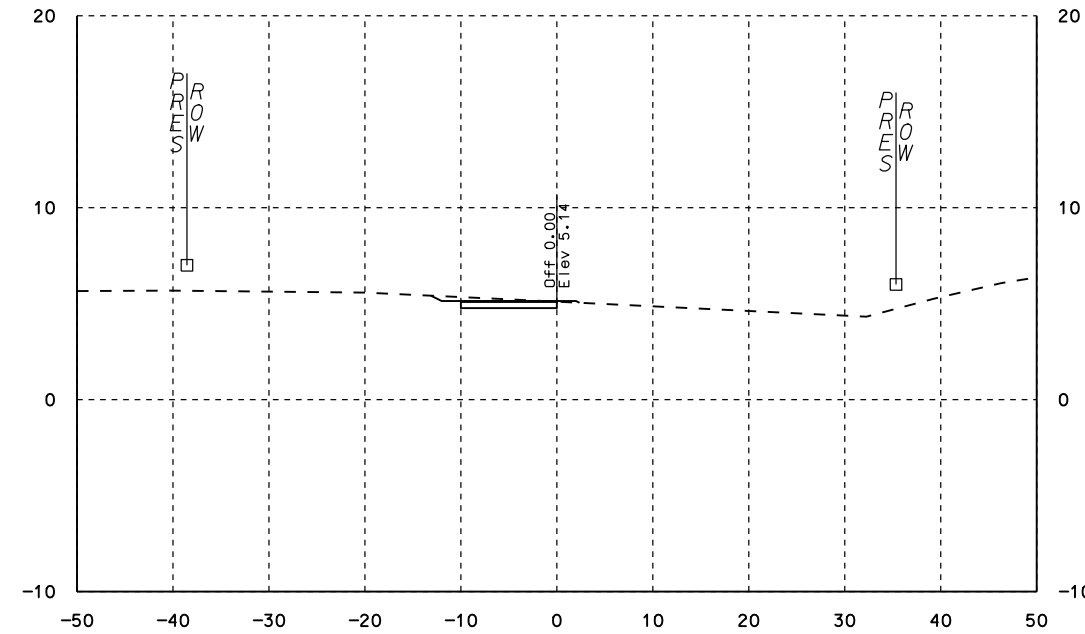
RESPONSIBLE PE:	SUPERVISOR:	DESIGNER:	PLAN SUBMITTAL	HORIZ SCALE (FEET)	VERT SCALE (FEET)	SHEET TITLE	ROUTE
DATE:	DATE:	DATE:	90%	10 0 10	5 0 5	CROSS SECTIONS FT MORGAN TRAIL	FT MORGAN TRAIL

CROSS SECTIONS - FT MORGAN TRAIL

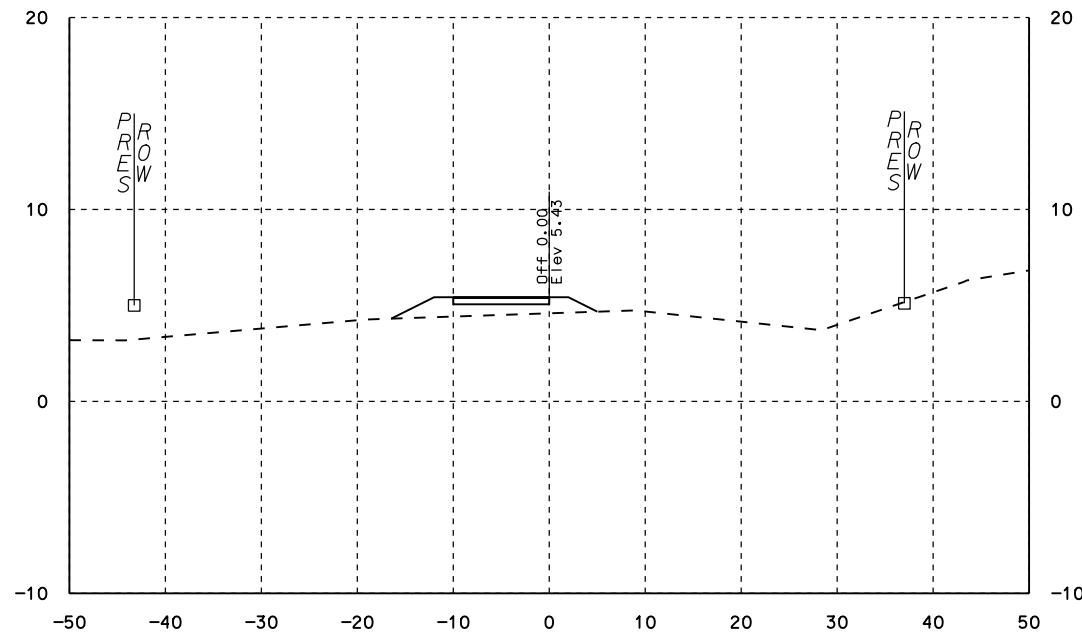
REFERENCE PROJECT NO	FISCAL YEAR	SHEET NO
SEP18	2024	43



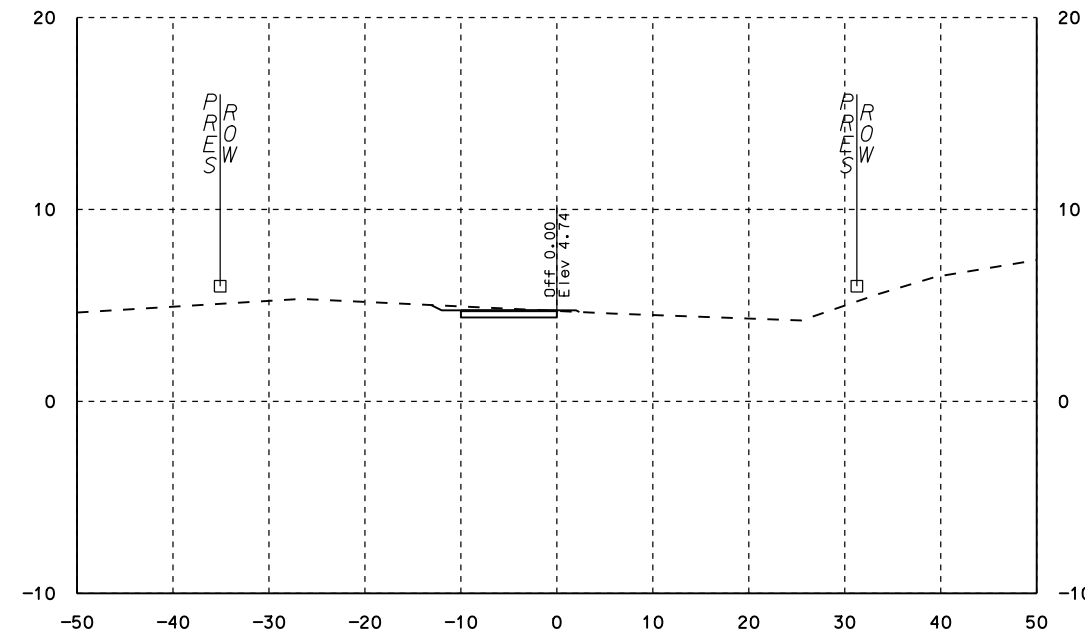
1518+00



1520+00



1517+00



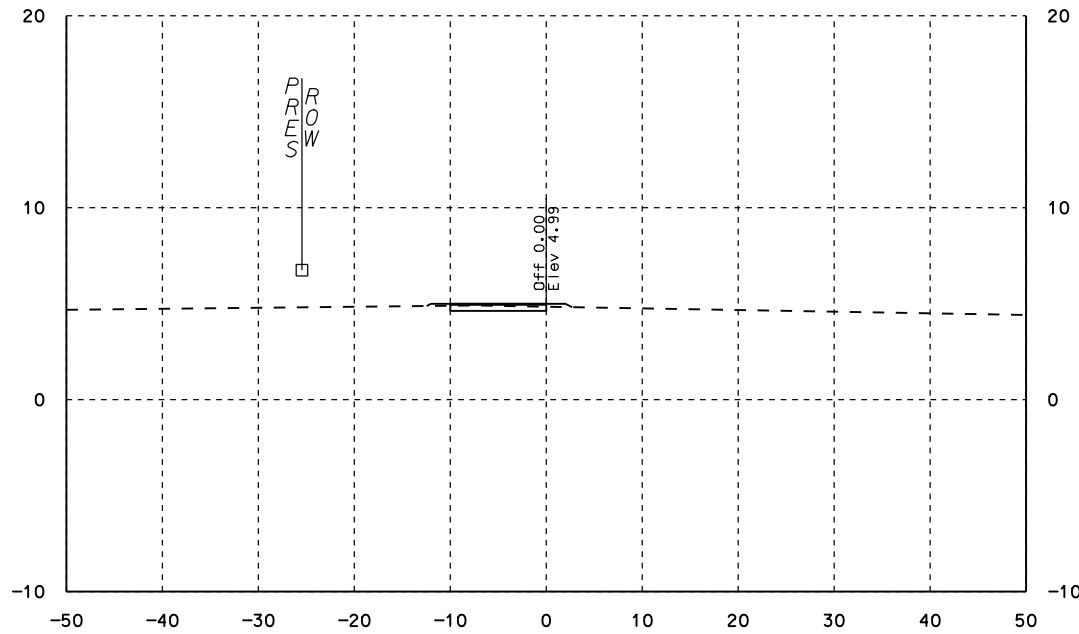
1519+00

Sta. 1517+00 To Sta. 1520+00

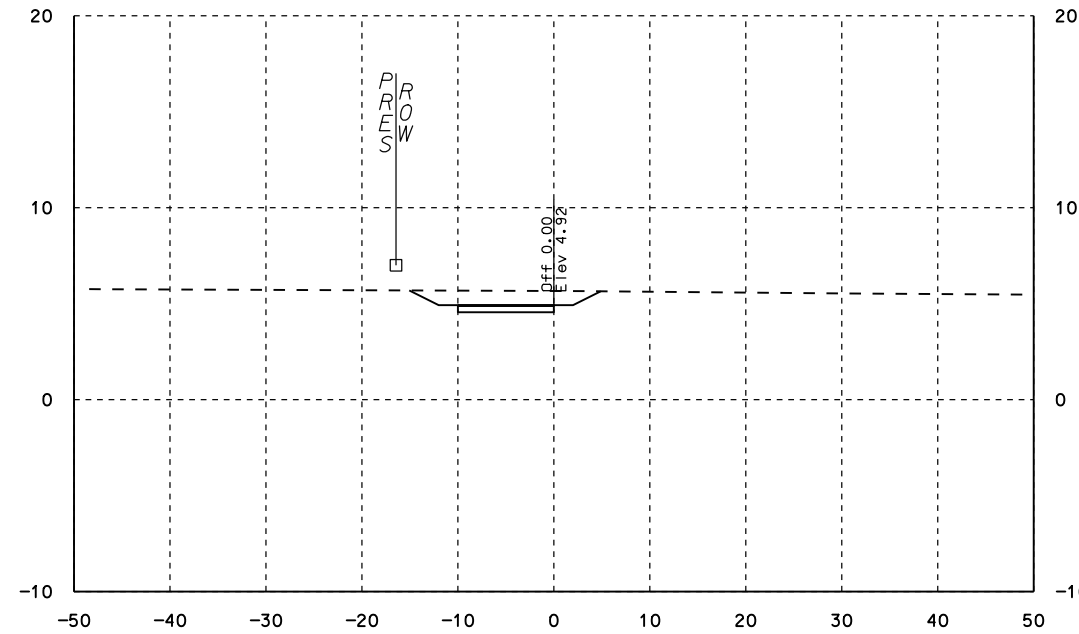
RESPONSIBLE PE:	SUPERVISOR:	DESIGNER:	PLAN SUBMITTAL	HORIZ SCALE (FEET)	VERT SCALE (FEET)	SHEET TITLE	ROUTE
DATE:	DATE:	DATE:	90%	10 0 10	5 0 5	CROSS SECTIONS FT MORGAN TRAIL	FT MORGAN TRAIL

CROSS SECTIONS - FT MORGAN TRAIL

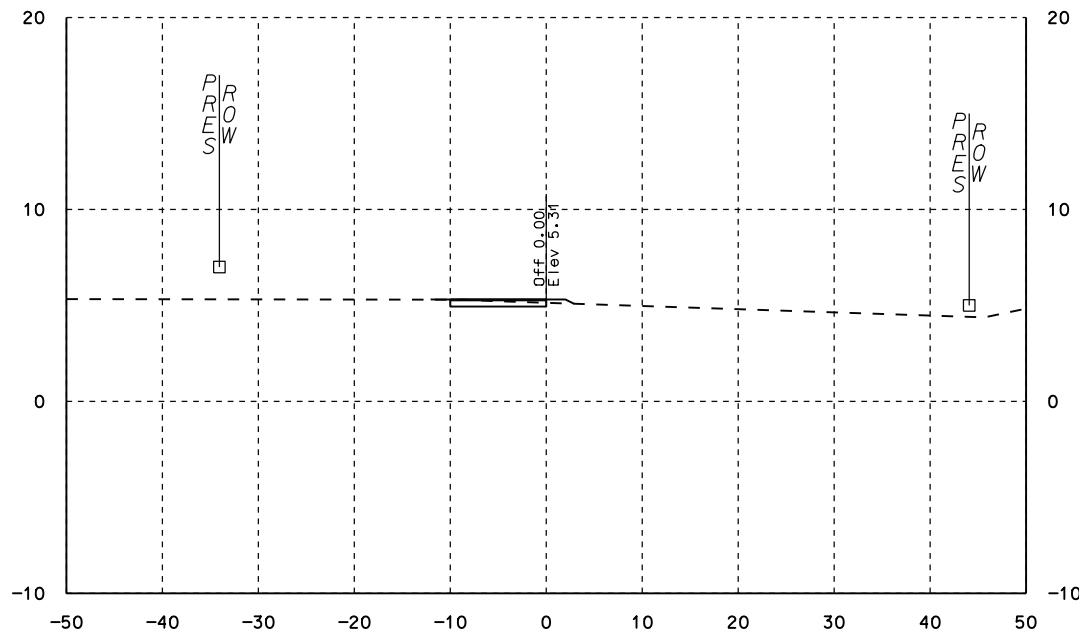
REFERENCE PROJECT NO	FISCAL YEAR	SHEET NO
SEP18	2024	44



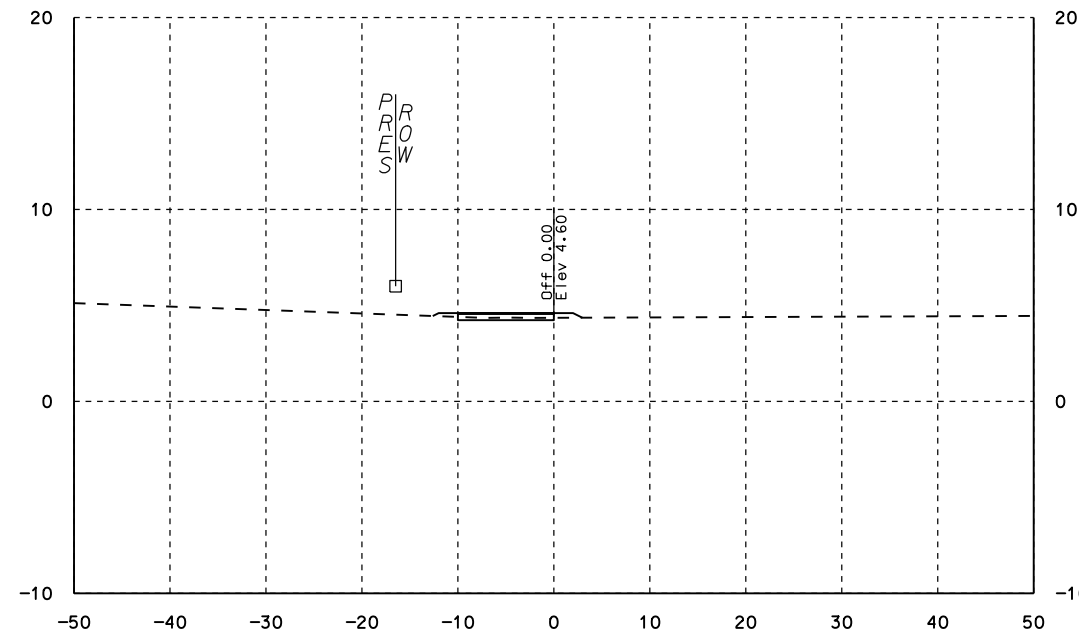
1522+00



1524+00



1521+00



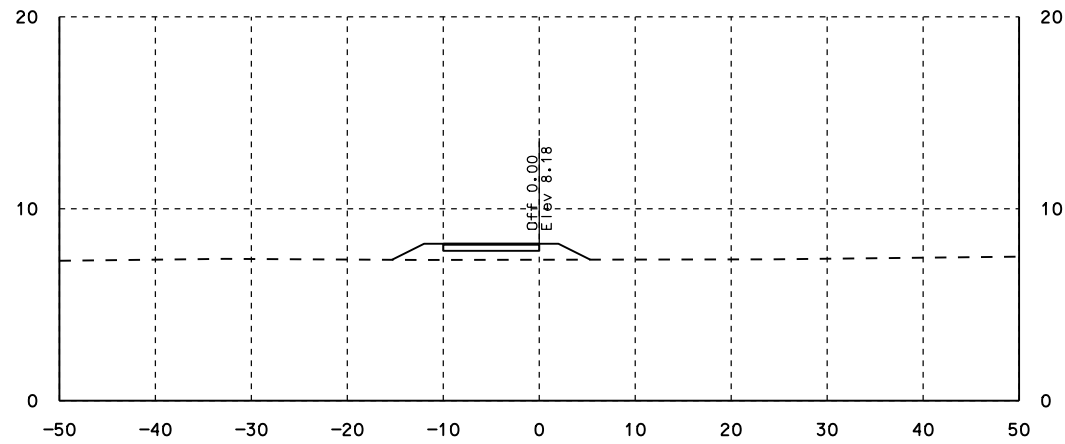
1523+00

Sta. 1521+00 To Sta. 1524+00

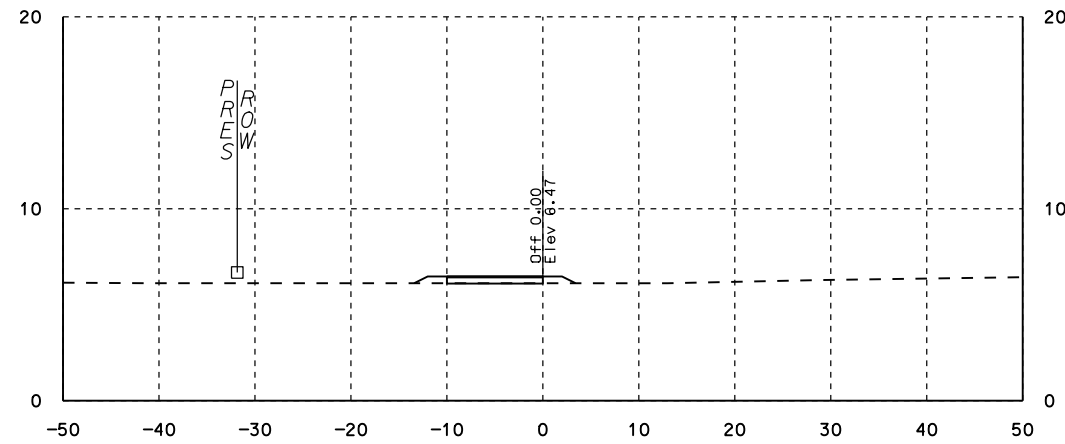
RESPONSIBLE PE:	SUPERVISOR:	DESIGNER:	PLAN SUBMITTAL	HORIZ SCALE (FEET)	VERT SCALE (FEET)	SHEET TITLE	ROUTE
DATE:	DATE:	DATE:	90%	10 0 10	5 0 5	CROSS SECTIONS FT MORGAN TRAIL	FT MORGAN TRAIL

CROSS SECTIONS - FT MORGAN TRAIL

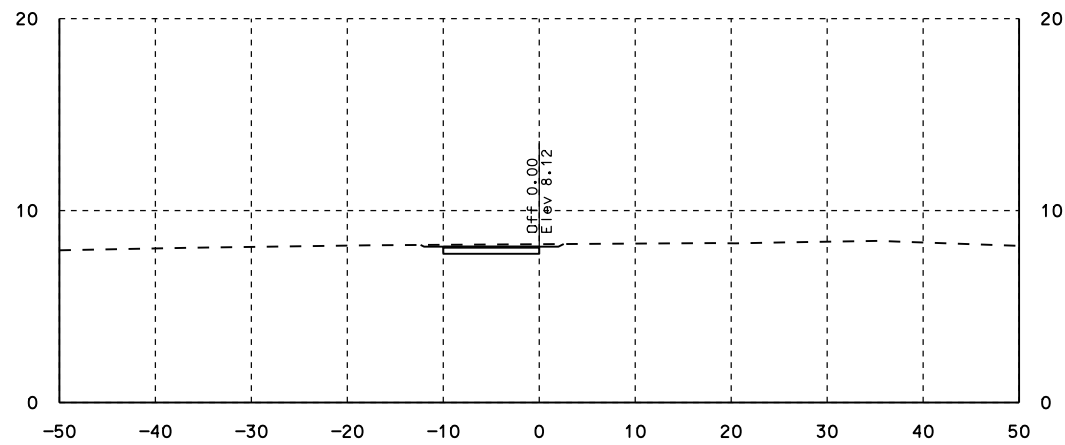
REFERENCE PROJECT NO	FISCAL YEAR	SHEET NO
SEP18	2024	45



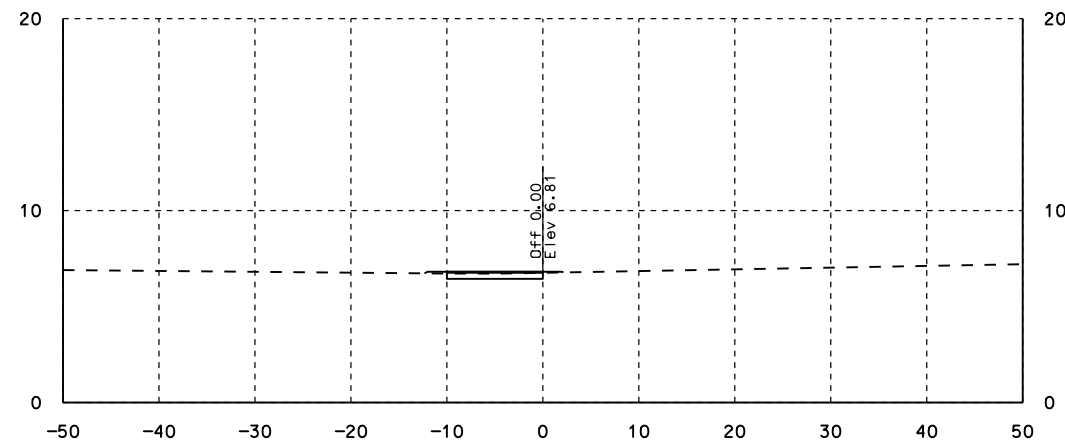
1527+00



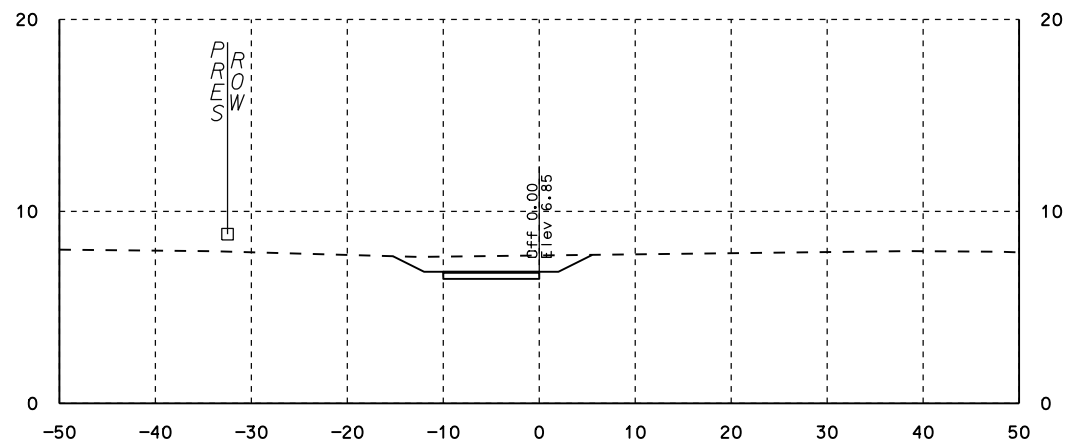
1530+00



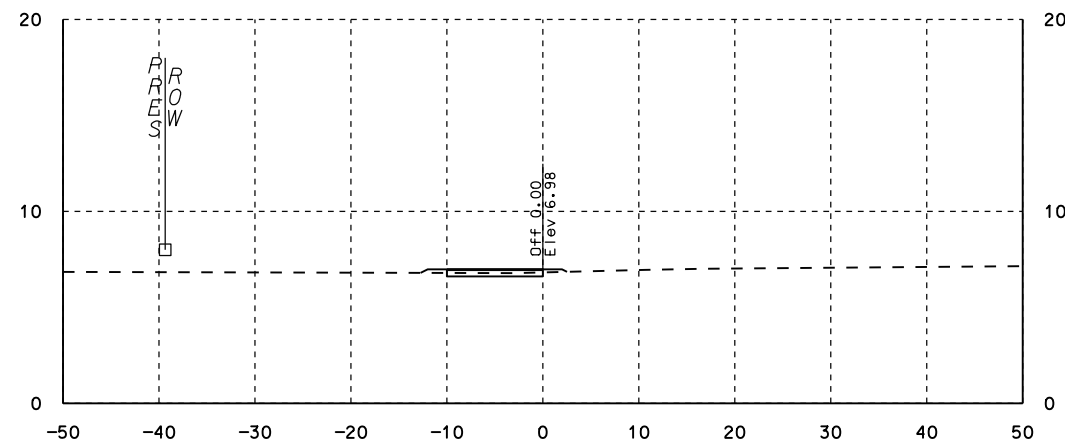
1526+00



1529+00



1525+00



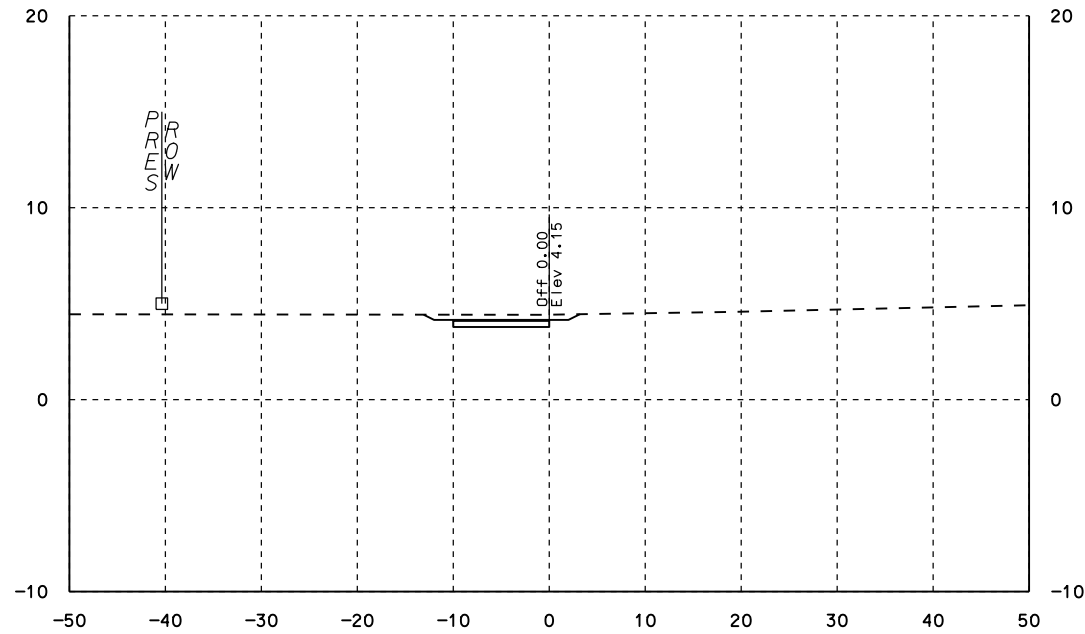
1528+00

Sta. 1525+00 To Sta. 1530+00

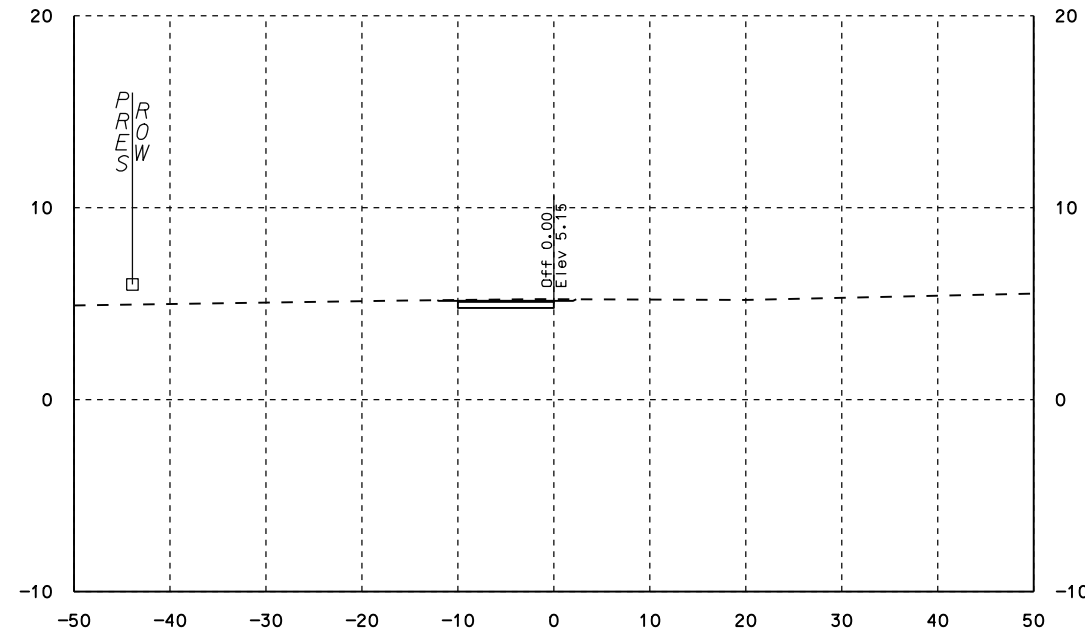
RESPONSIBLE PE:	SUPERVISOR:	DESIGNER:	PLAN SUBMITTAL	HORIZ SCALE (FEET)	VERT SCALE (FEET)	SHEET TITLE	ROUTE
DATE:	DATE:	DATE:	90%	10 0 10	5 0 5	CROSS SECTIONS FT MORGAN TRAIL	FT MORGAN TRAIL

CROSS SECTIONS - FT MORGAN TRAIL

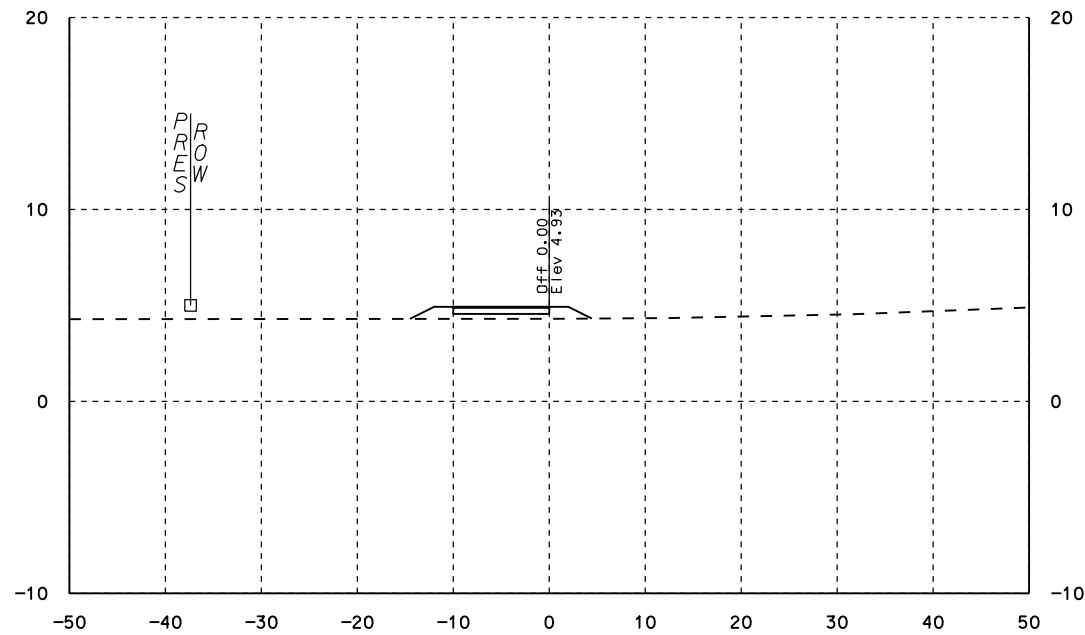
REFERENCE PROJECT NO	FISCAL YEAR	SHEET NO
SEP18	2024	46



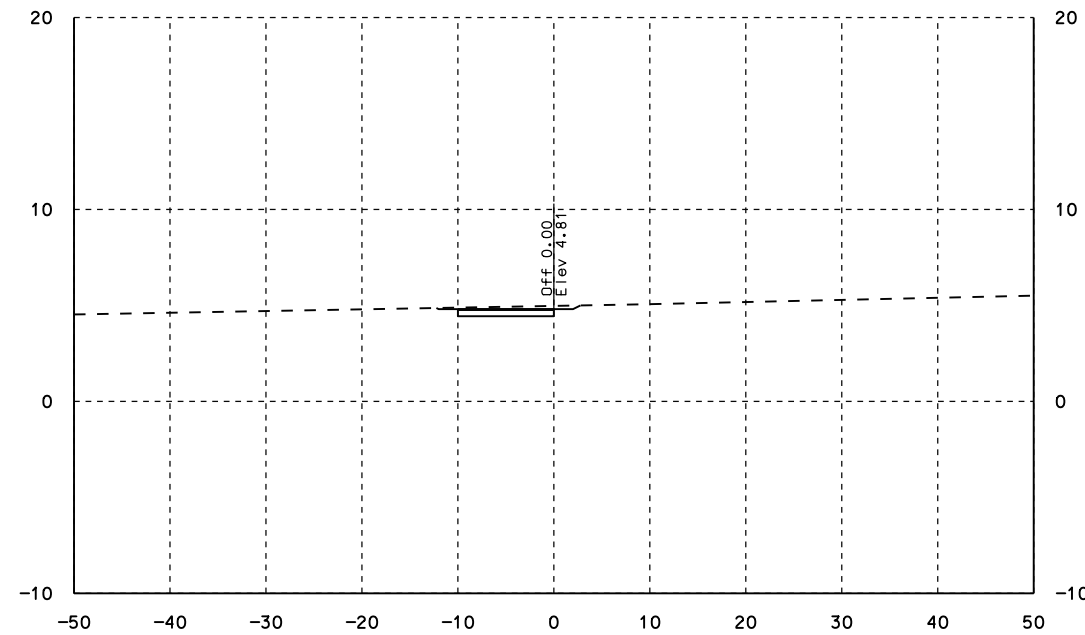
1532+00



1534+00



1531+00



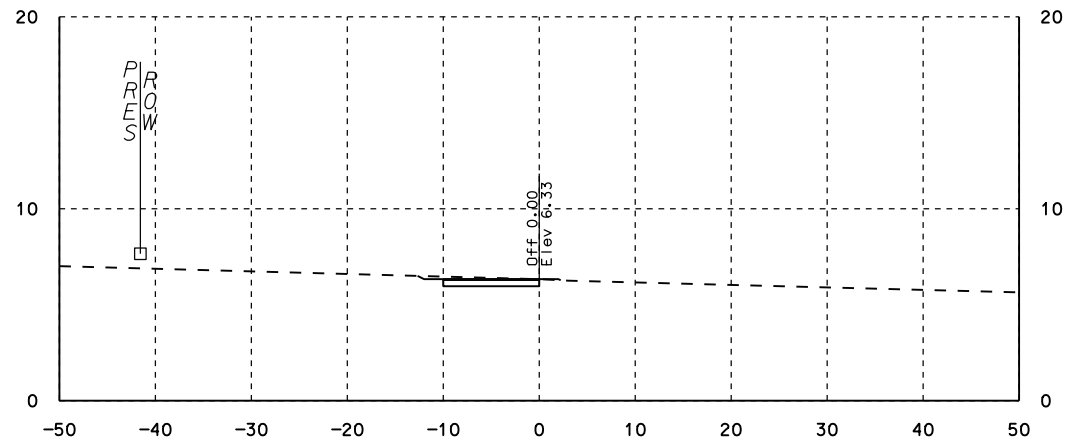
1533+00

Sta. 1531+00 To Sta. 1534+00

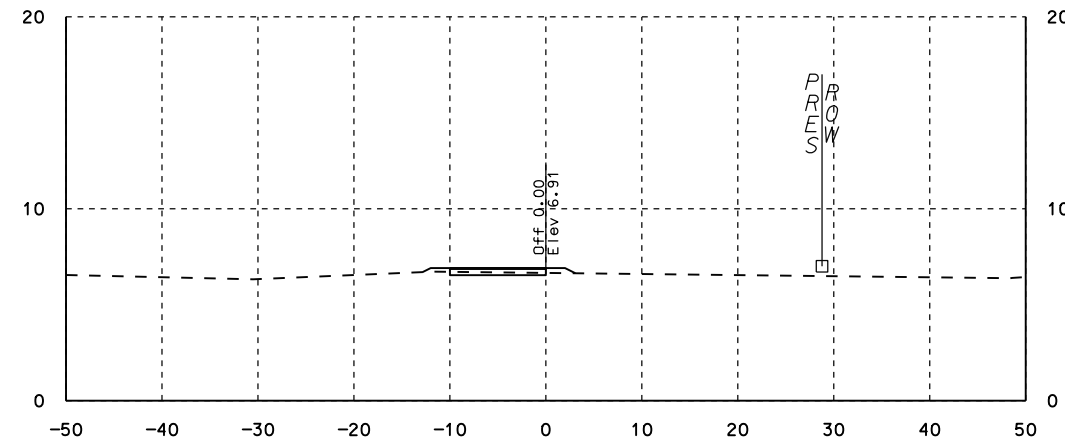
RESPONSIBLE PE:	SUPERVISOR:	DESIGNER:	PLAN SUBMITTAL	HORIZ SCALE (FEET)	VERT SCALE (FEET)	SHEET TITLE	ROUTE
DATE:	DATE:	DATE:	90%	10 0 10	5 0 5	CROSS SECTIONS FT MORGAN TRAIL	FT MORGAN TRAIL

CROSS SECTIONS - FT MORGAN TRAIL

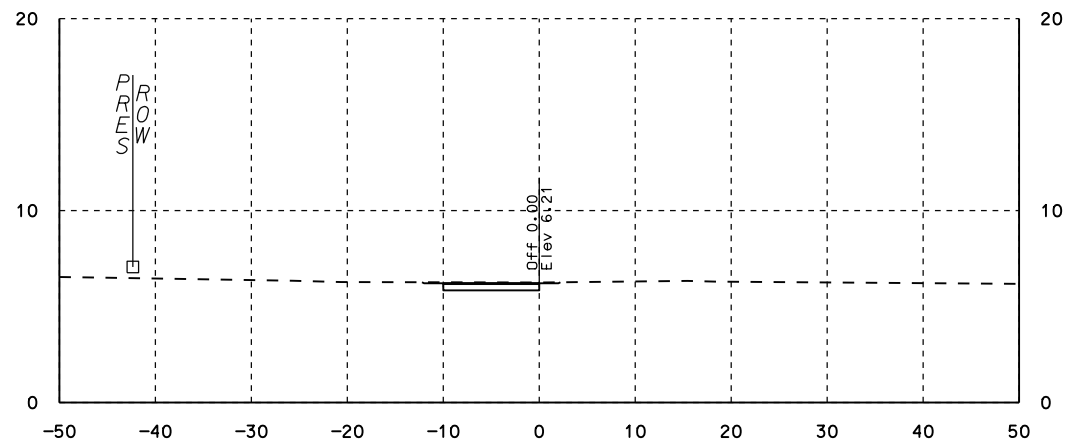
REFERENCE PROJECT NO	FISCAL YEAR	SHEET NO
SEP18	2024	47



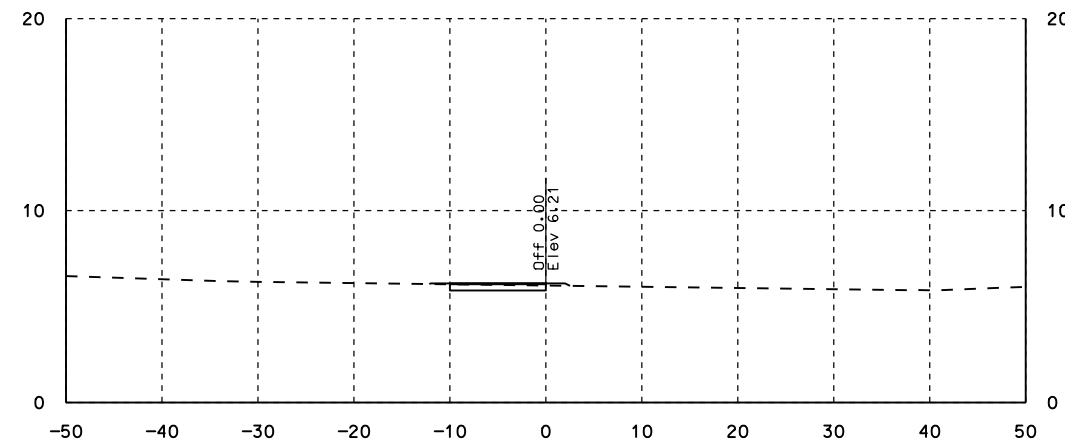
1537+00



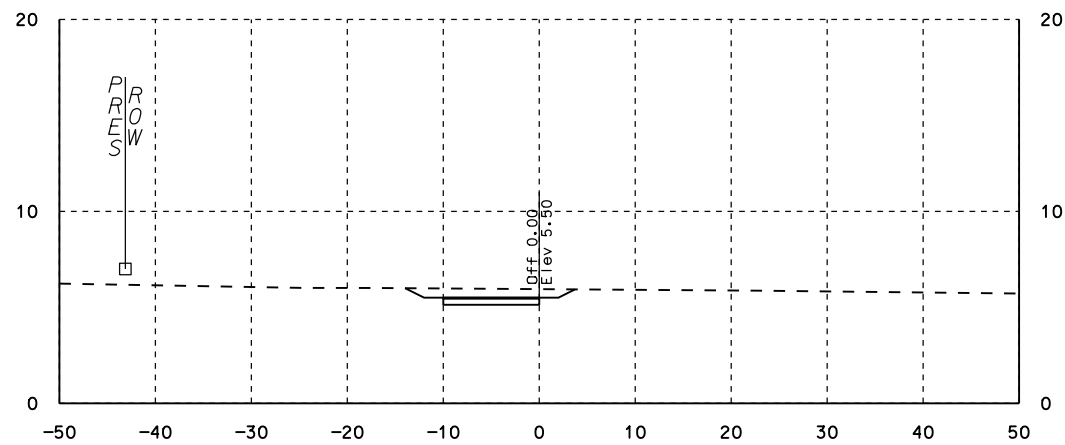
1540+00



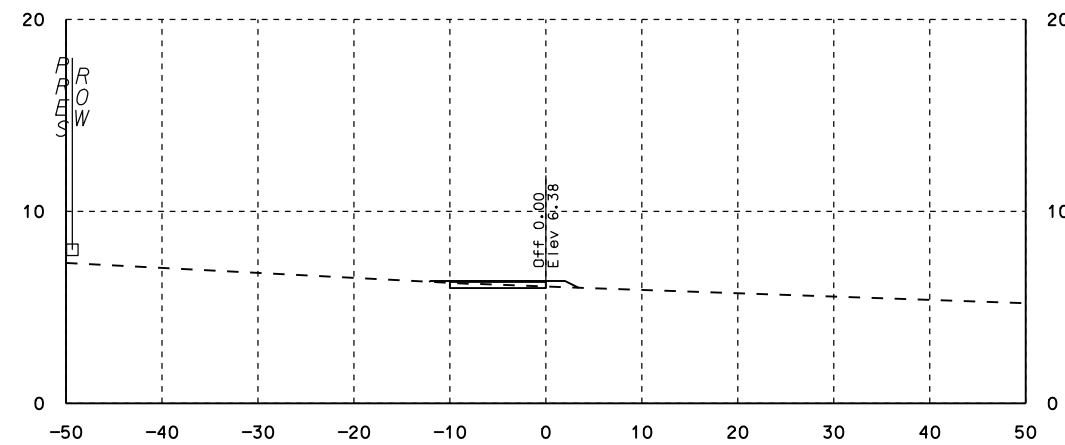
1536+00



1539+00



1535+00



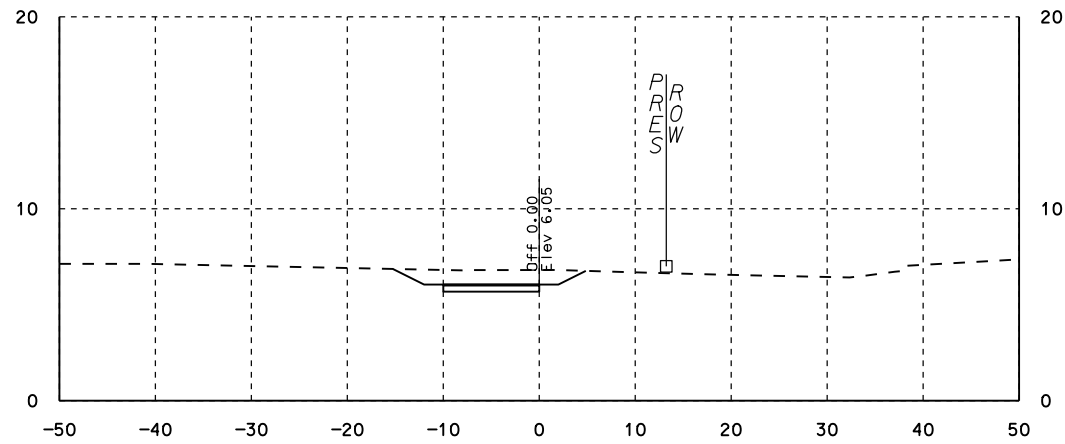
1538+00

Sta. 1535+00 To Sta. 1540+00

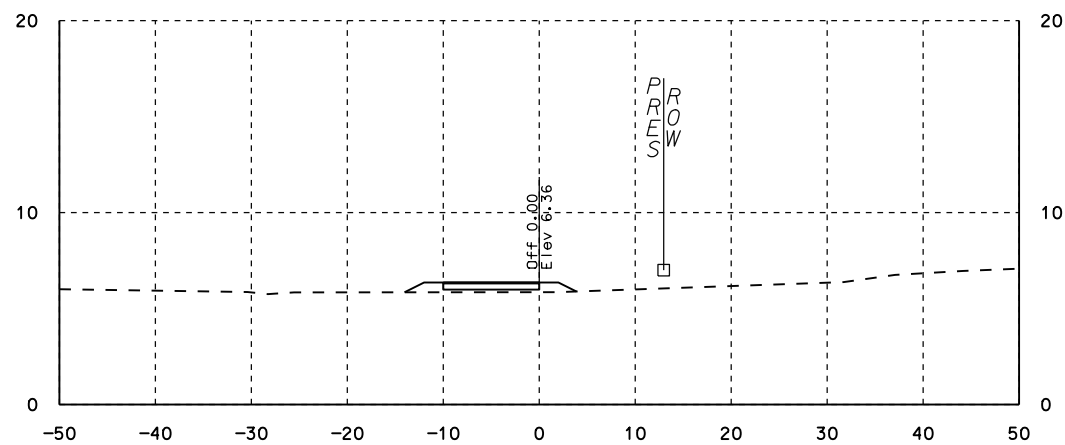
RESPONSIBLE PE:	SUPERVISOR:	DESIGNER:	PLAN SUBMITTAL	HORIZ SCALE (FEET)	VERT SCALE (FEET)	SHEET TITLE	ROUTE
DATE:	DATE:	DATE:	90%	10 0 10	5 0 5	CROSS SECTIONS FT MORGAN TRAIL	FT MORGAN TRAIL

CROSS SECTIONS - FT MORGAN TRAIL

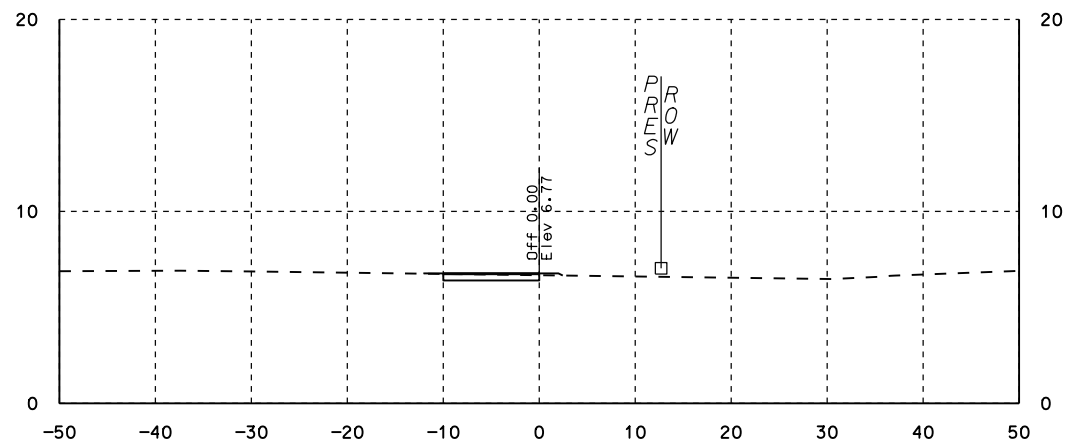
REFERENCE PROJECT NO	FISCAL YEAR	SHEET NO
SEP18	2024	48



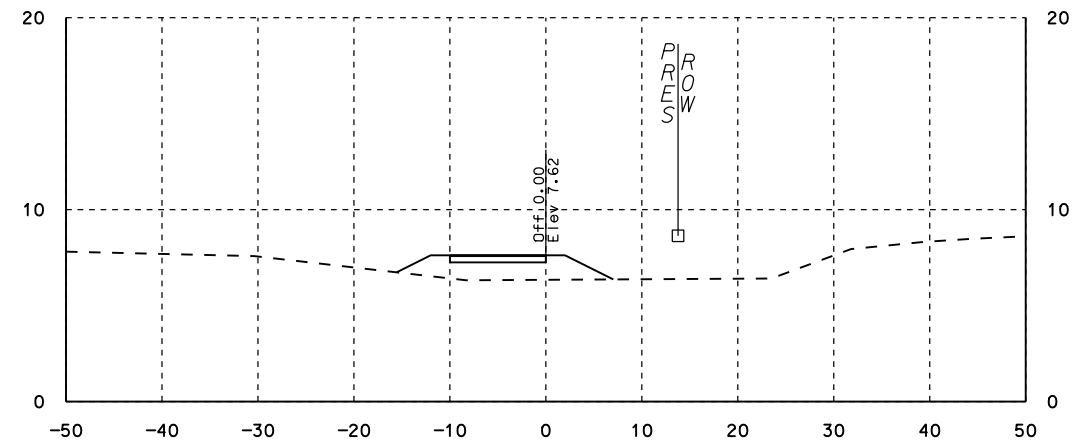
1543+00



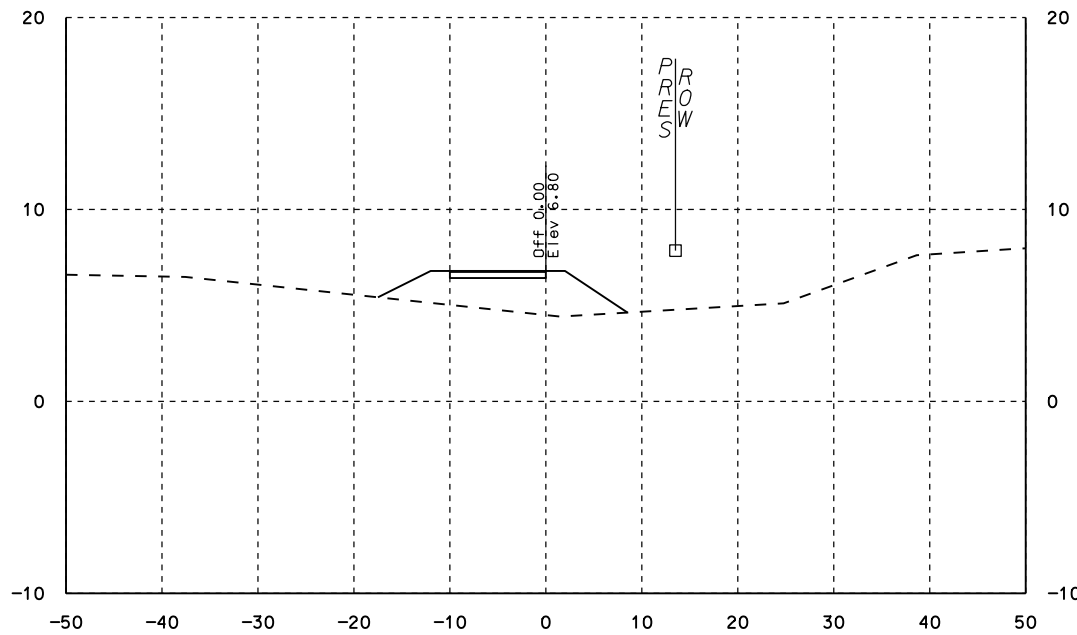
1542+00



1541+00



1545+00



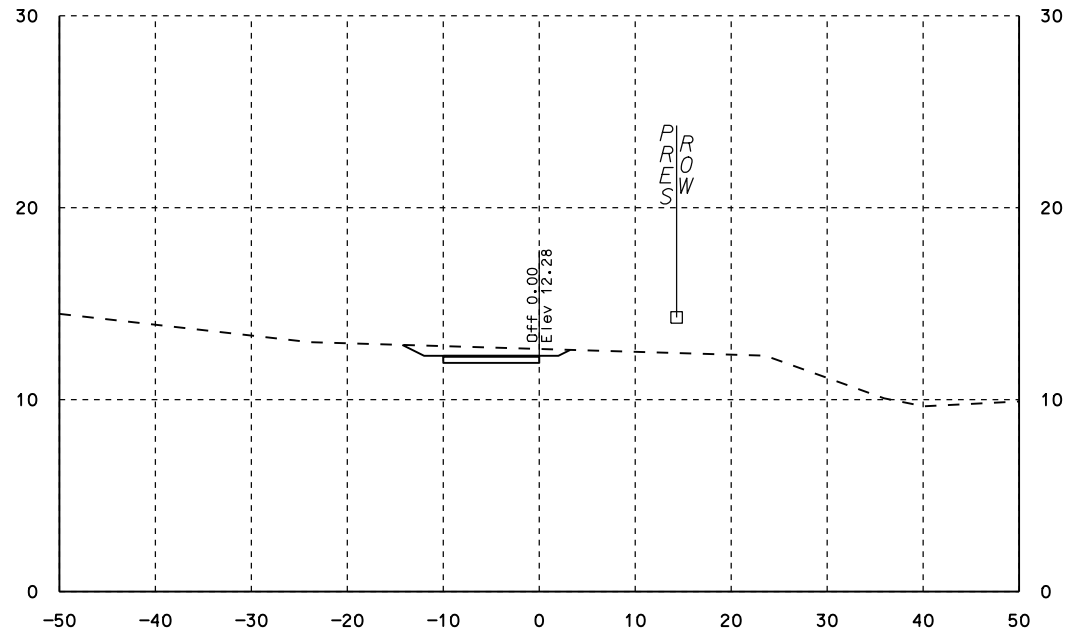
1544+00

Sta. 1541+00 To Sta. 1545+00

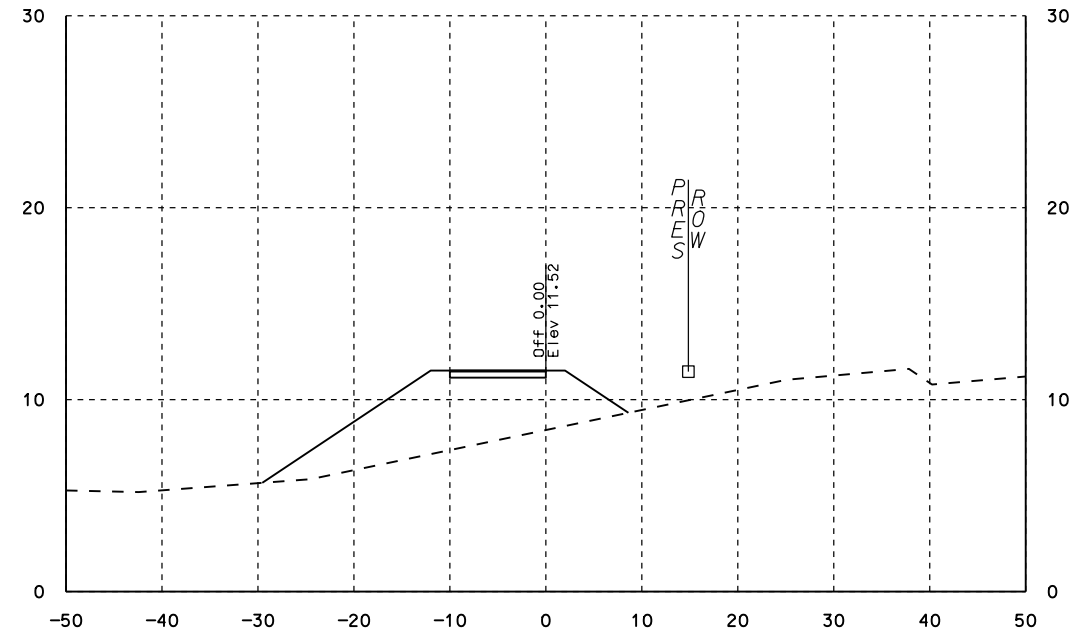
RESPONSIBLE PE:	SUPERVISOR:	DESIGNER:	PLAN SUBMITTAL:	HORIZ SCALE (FEET):	VERT SCALE (FEET):	SHEET TITLE:	ROUTE:
DATE:	DATE:	DATE:	90%	10 0 10	5 0 5	CROSS SECTIONS FT MORGAN TRAIL	FT MORGAN TRAIL

CROSS SECTIONS - FT MORGAN TRAIL

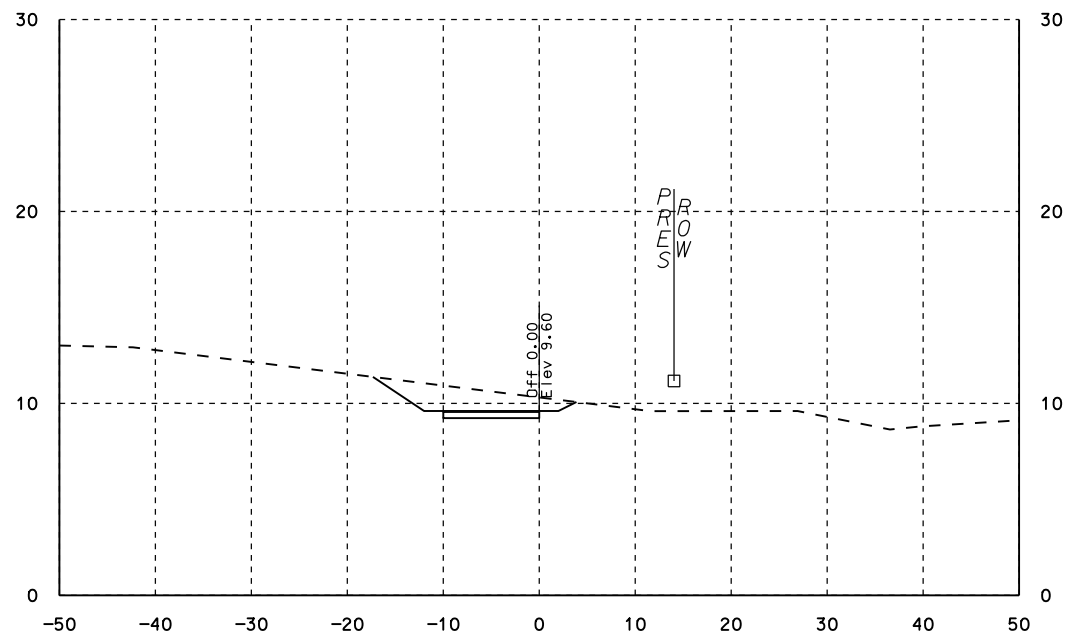
REFERENCE PROJECT NO	FISCAL YEAR	SHEET NO
SEP18	2024	49



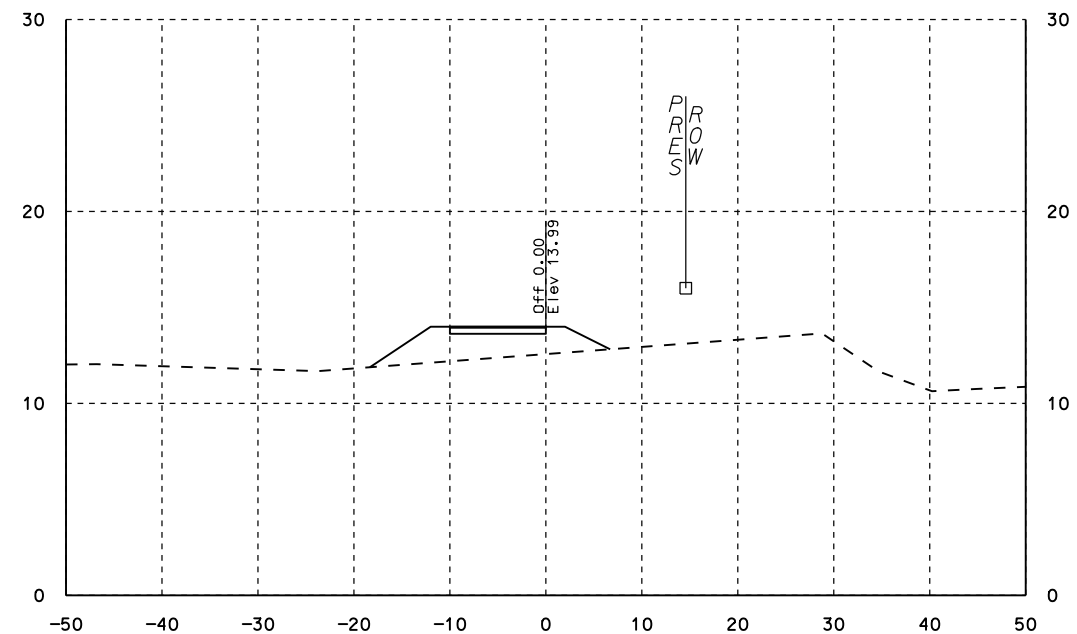
1547+00



1549+00



1546+00



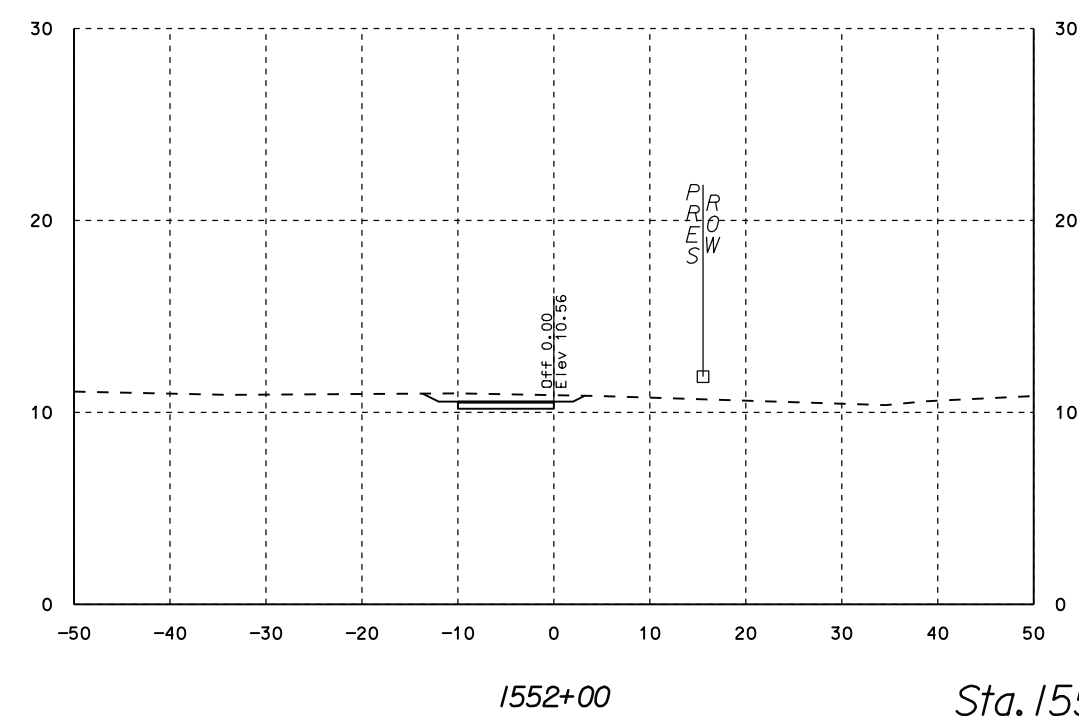
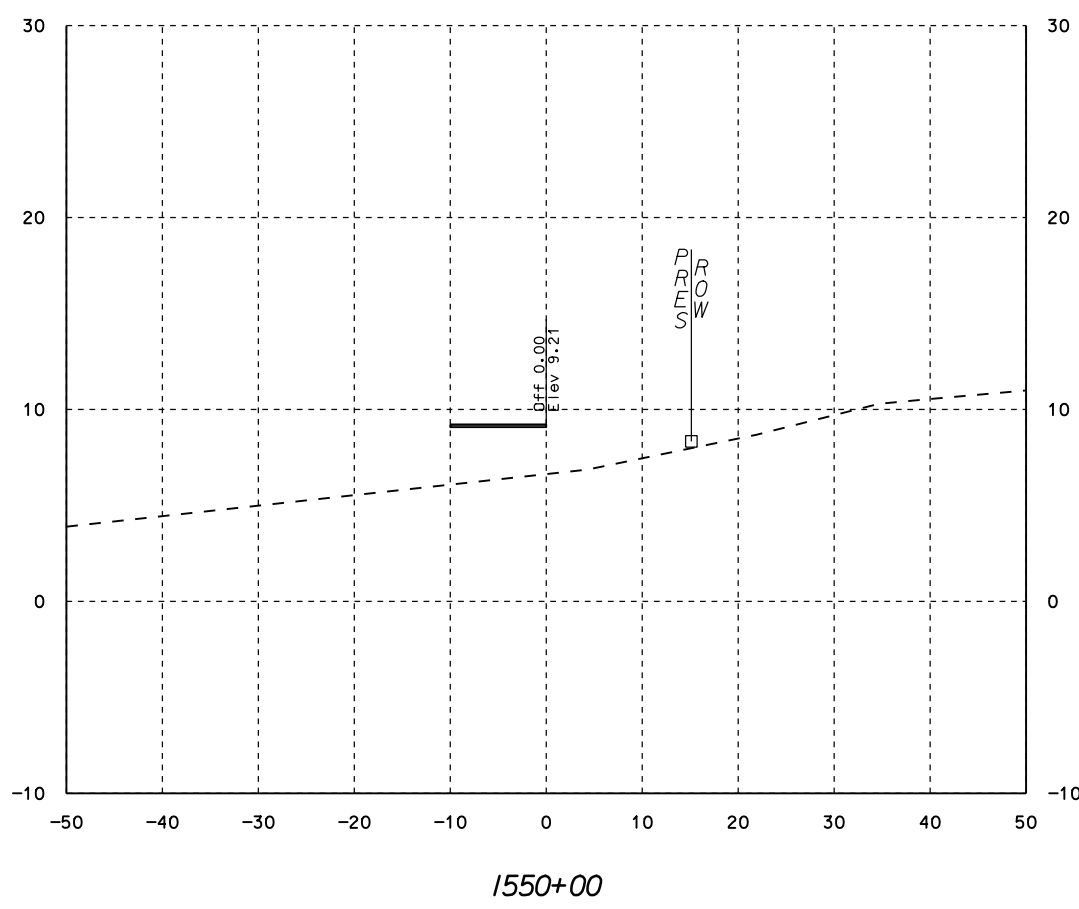
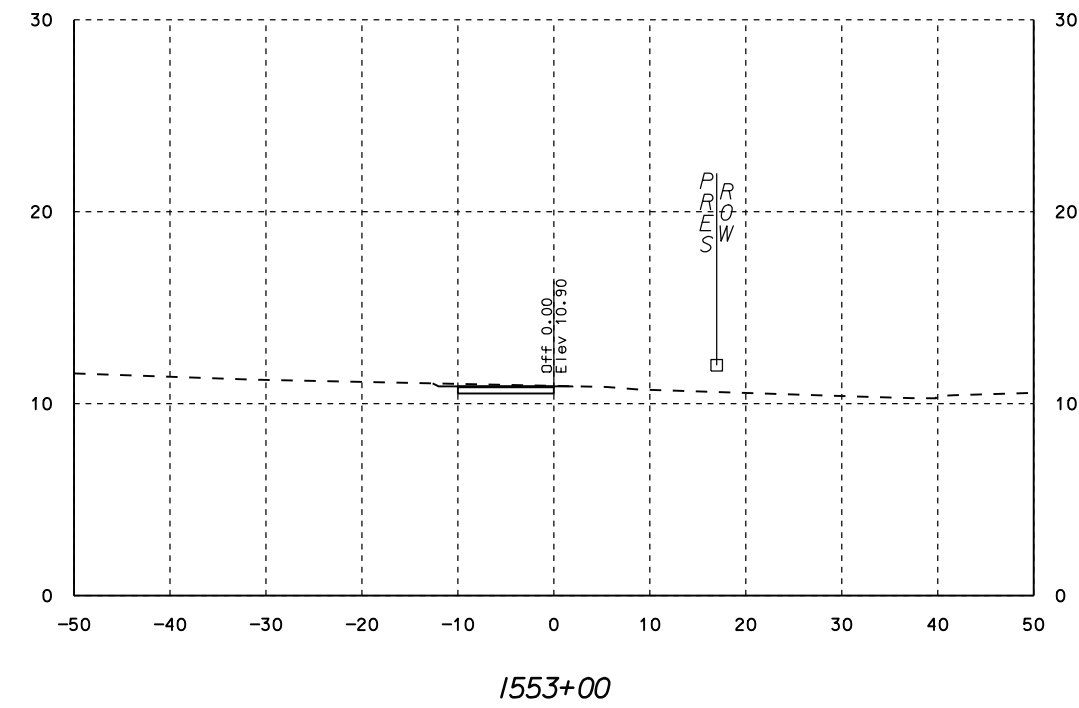
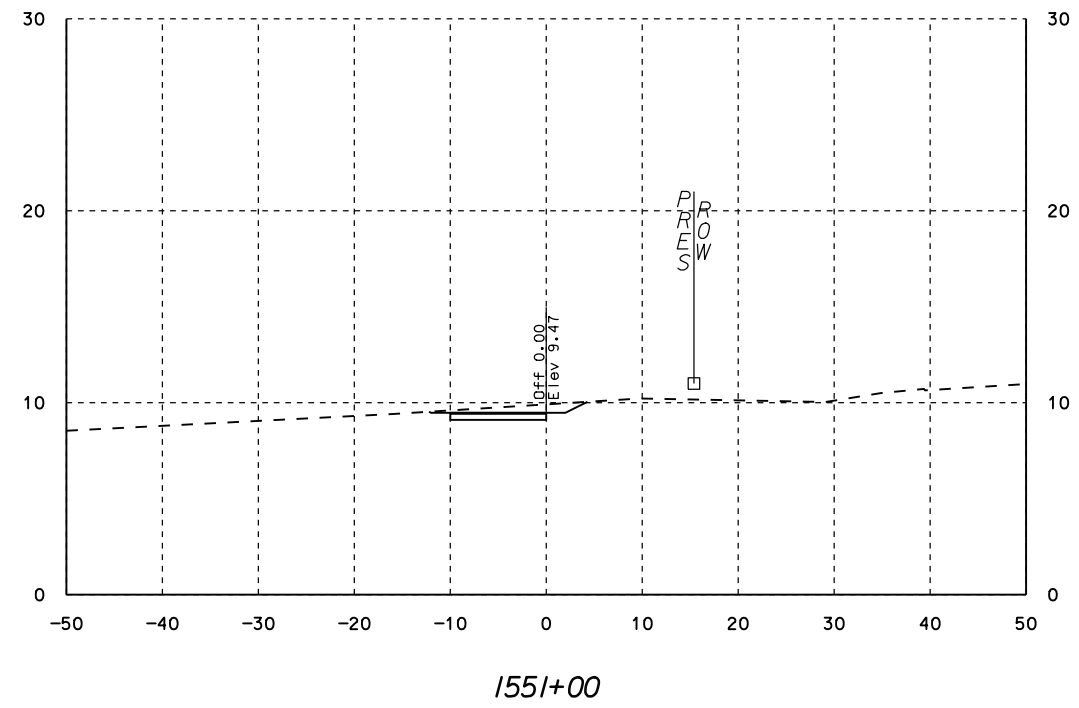
1548+00

Sta. 1546+00 To Sta. 1549+00

RESPONSIBLE PE:	SUPERVISOR:	DESIGNER:	PLAN SUBMITTAL	HORIZ SCALE (FEET)	VERT SCALE (FEET)	SHEET TITLE	ROUTE
DATE:	DATE:	DATE:	90%	10 0 10	5 0 5	CROSS SECTIONS FT MORGAN TRAIL	FT MORGAN TRAIL

CROSS SECTIONS - FT MORGAN TRAIL

REFERENCE PROJECT NO	FISCAL YEAR	SHEET NO
SEP18	2024	50

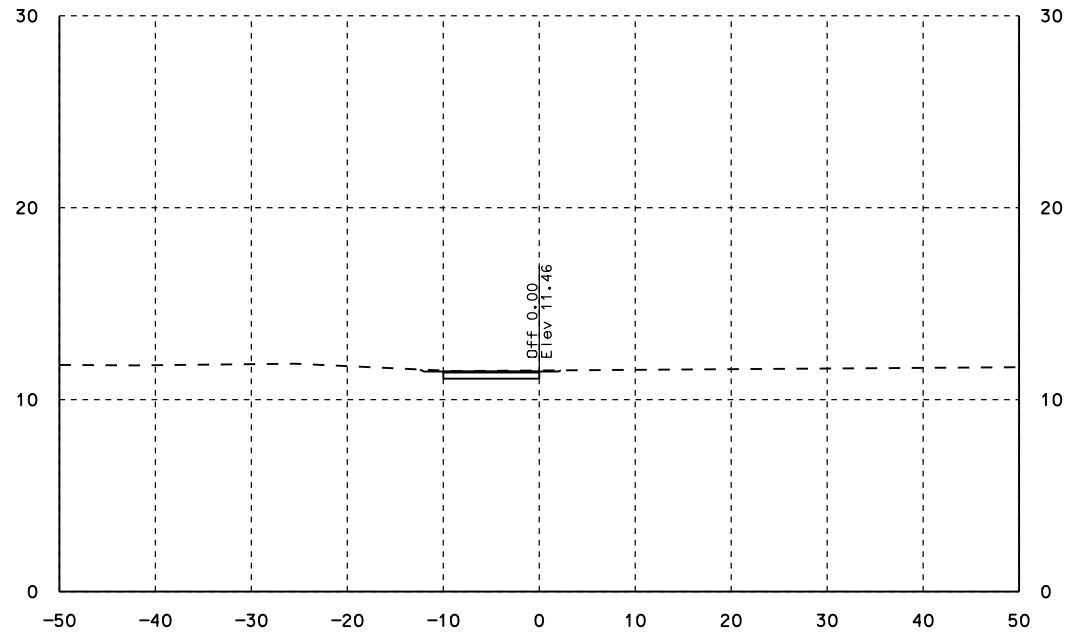


Sta. 1550+00 To Sta. 1553+00

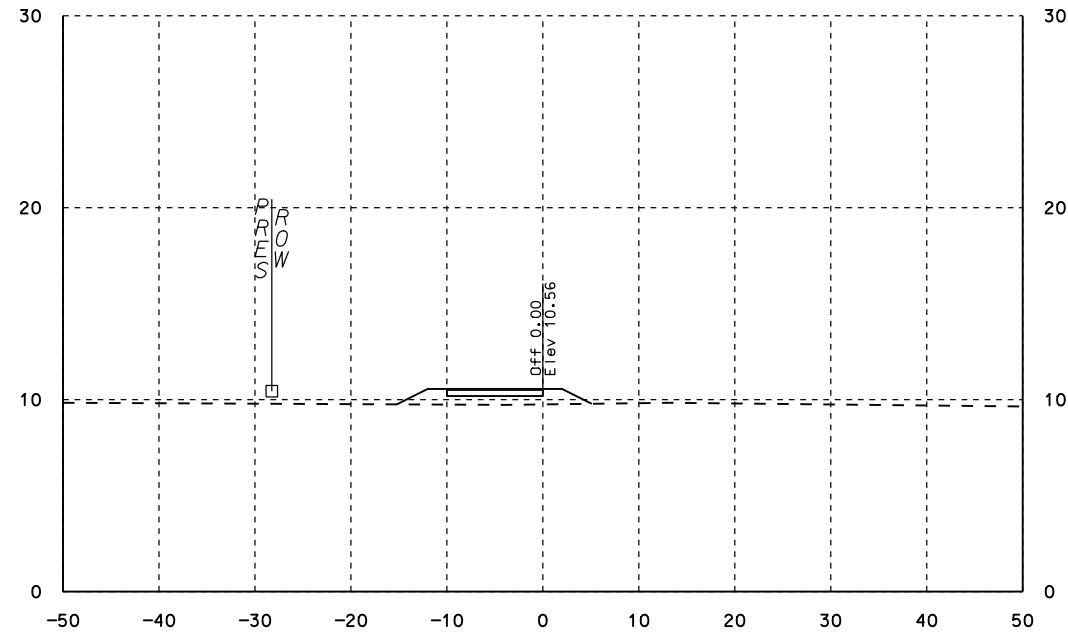
RESPONSIBLE PE:	SUPERVISOR:	DESIGNER:	PLAN SUBMITTAL	HORIZ SCALE (FEET)	VERT SCALE (FEET)	SHEET TITLE	ROUTE
DATE:	DATE:	DATE:	90%	10 0 10	5 0 5	CROSS SECTIONS FT MORGAN TRAIL	FT MORGAN TRAIL

CROSS SECTIONS - FT MORGAN TRAIL

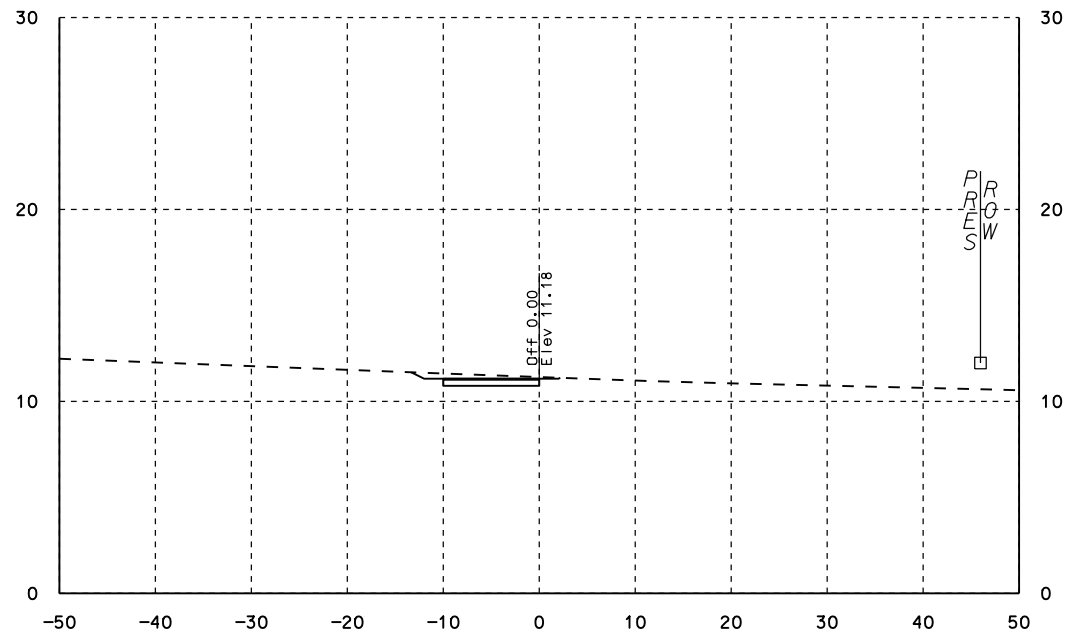
REFERENCE PROJECT NO	FISCAL YEAR	SHEET NO
SEP18	2024	51



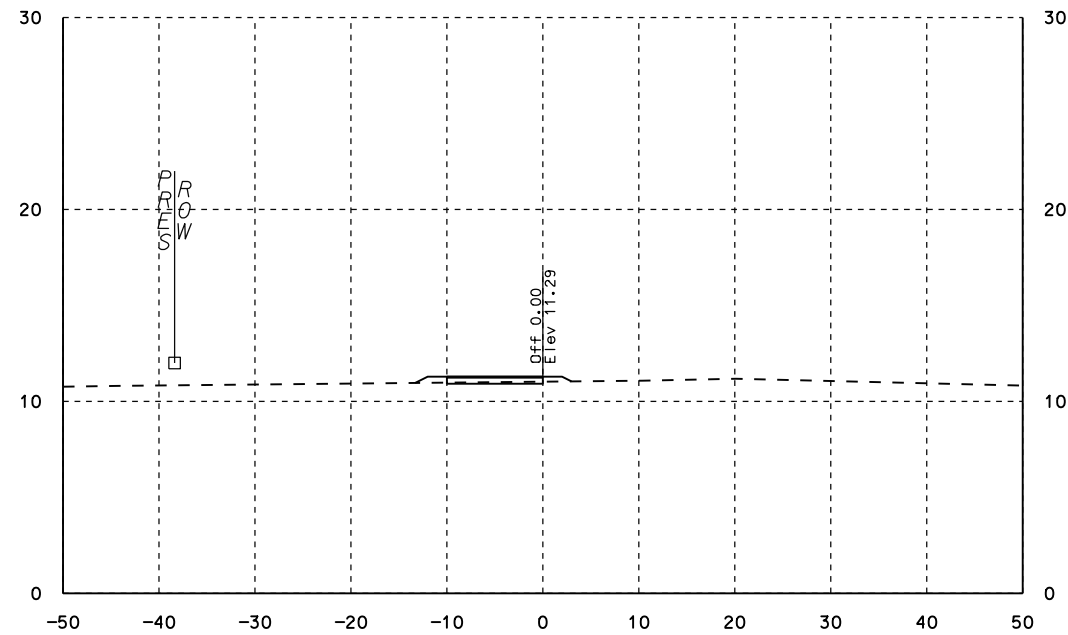
1555+00



1557+00



1554+00



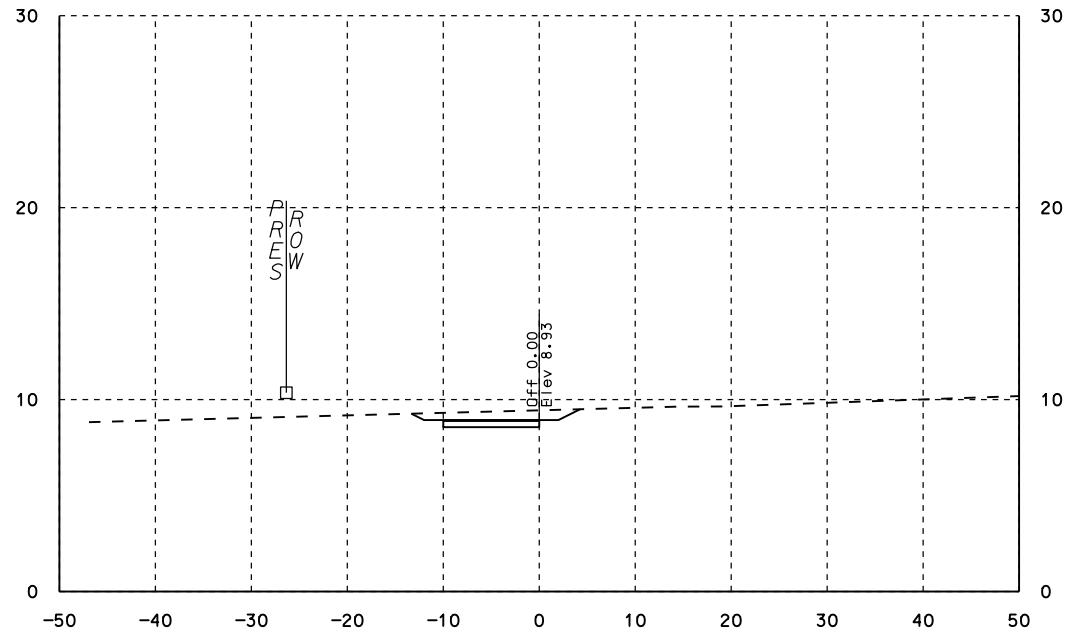
1556+00

Sta. 1554+00 To Sta. 1557+00

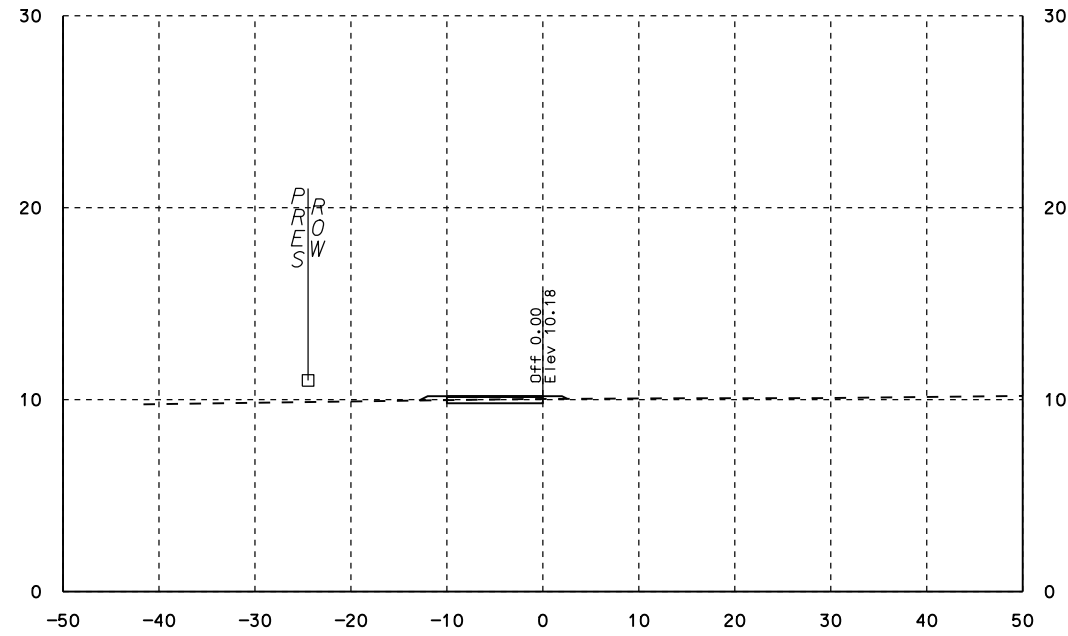
RESPONSIBLE PE:	SUPERVISOR:	DESIGNER:	PLAN SUBMITTAL	HORIZ SCALE (FEET)	VERT SCALE (FEET)	SHEET TITLE	ROUTE
DATE:	DATE:	DATE:	90%	10 0 10	5 0 5	CROSS SECTIONS FT MORGAN TRAIL	FT MORGAN TRAIL

CROSS SECTIONS - FT MORGAN TRAIL

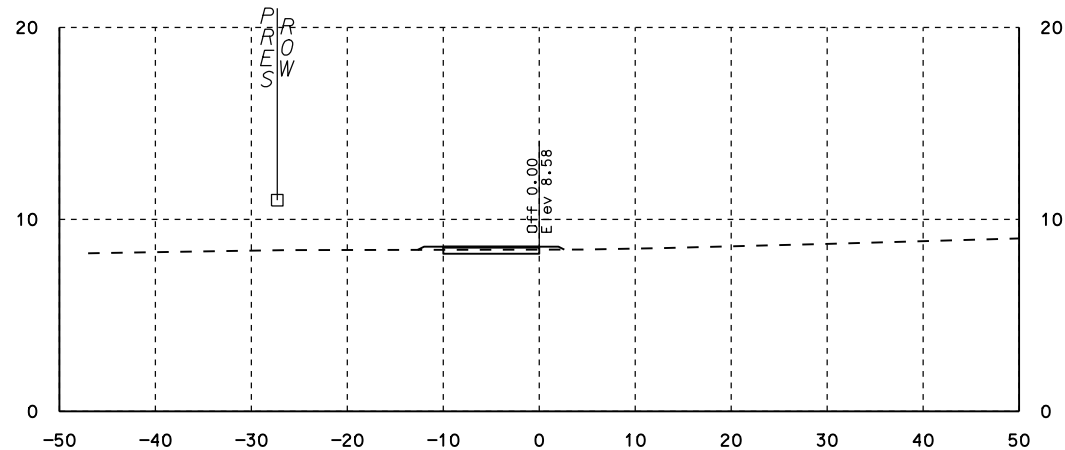
REFERENCE PROJECT NO	FISCAL YEAR	SHEET NO
SEP18	2024	52



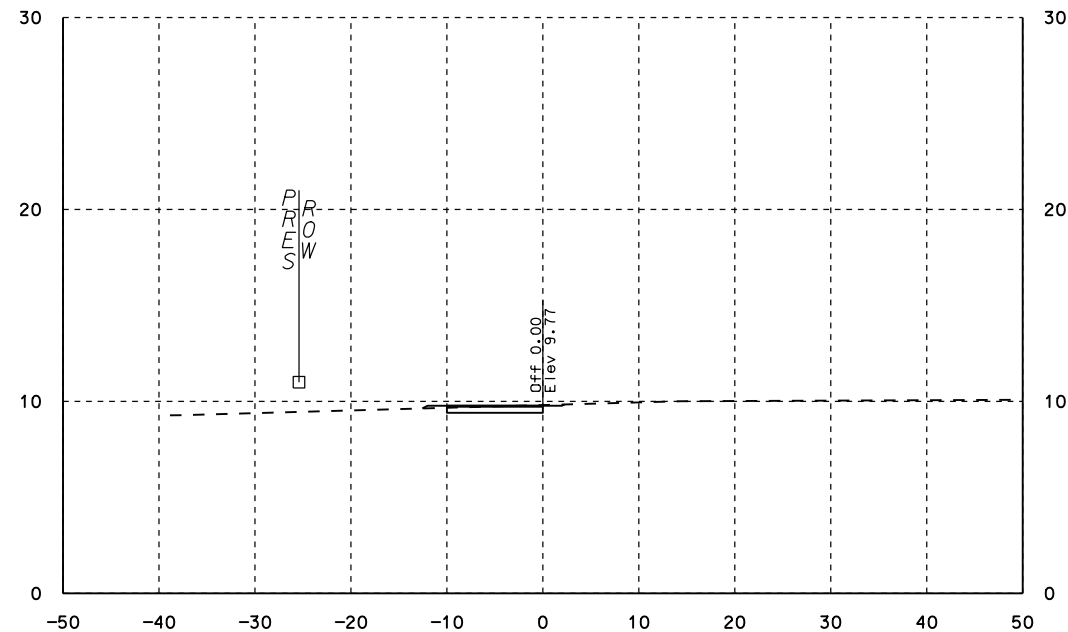
1559+00



1561+00



1558+00



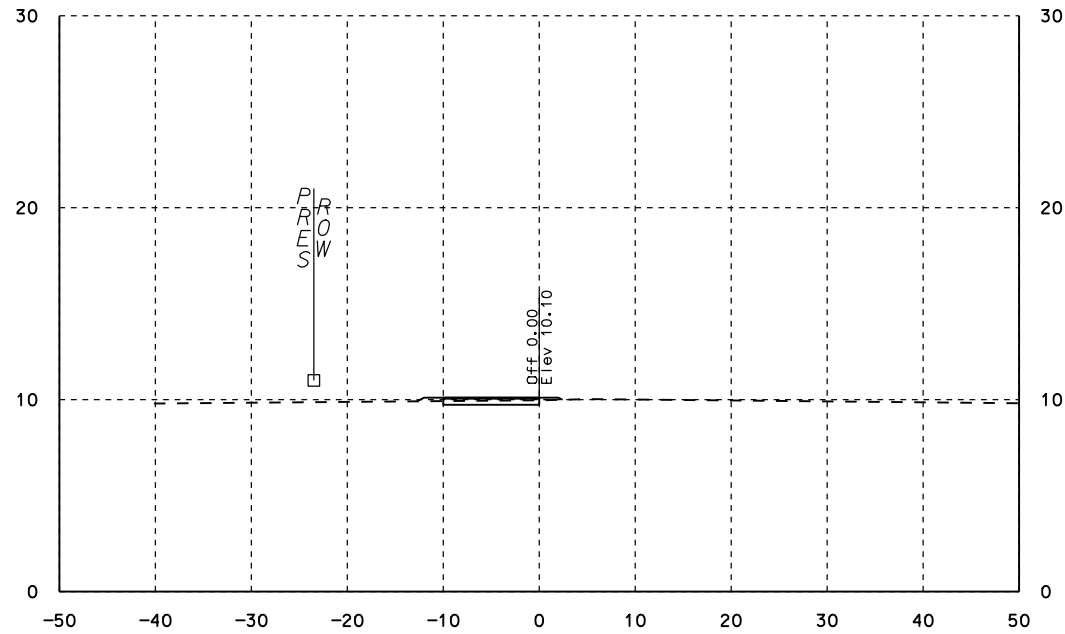
1560+00

Sta. 1558+00 To Sta. 1561+00

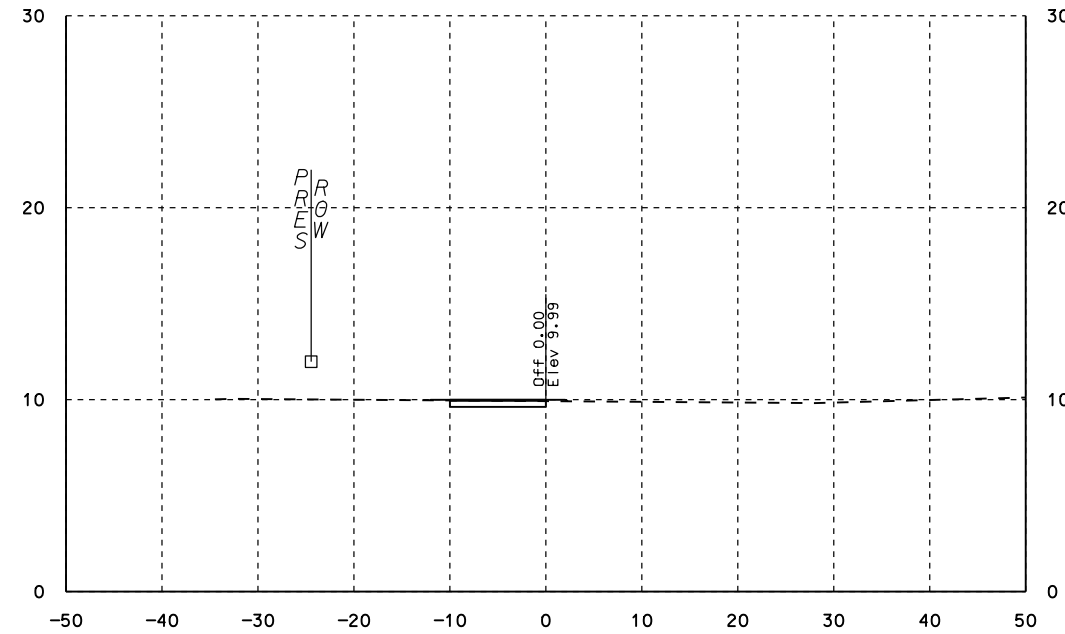
RESPONSIBLE PE:	SUPERVISOR:	DESIGNER:	PLAN SUBMITTAL	HORIZ SCALE (FEET)	VERT SCALE (FEET)	SHEET TITLE	ROUTE
DATE:	DATE:	DATE:	90%	10 0 10	5 0 5	CROSS SECTIONS FT MORGAN TRAIL	FT MORGAN TRAIL

CROSS SECTIONS - FT MORGAN TRAIL

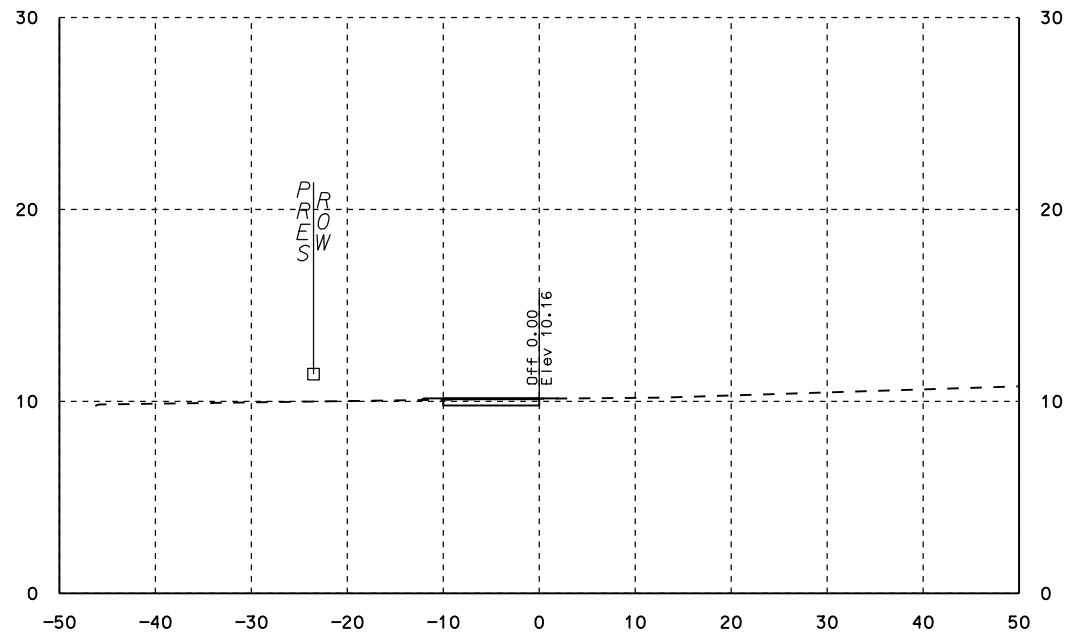
REFERENCE PROJECT NO	FISCAL YEAR	SHEET NO
SEP18	2024	53



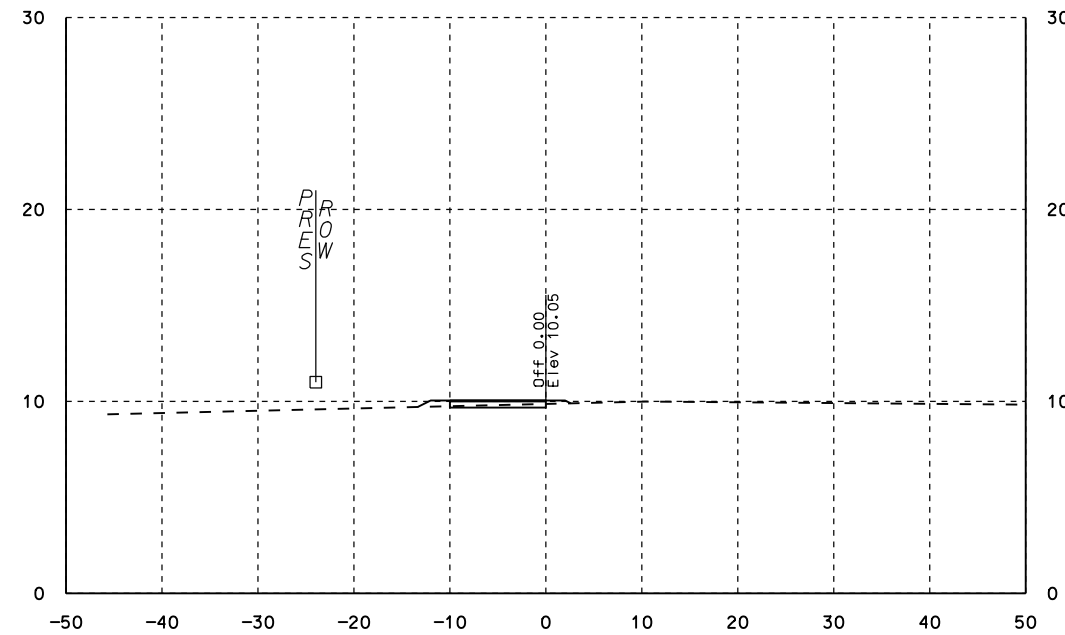
1563+00



1565+00



1562+00



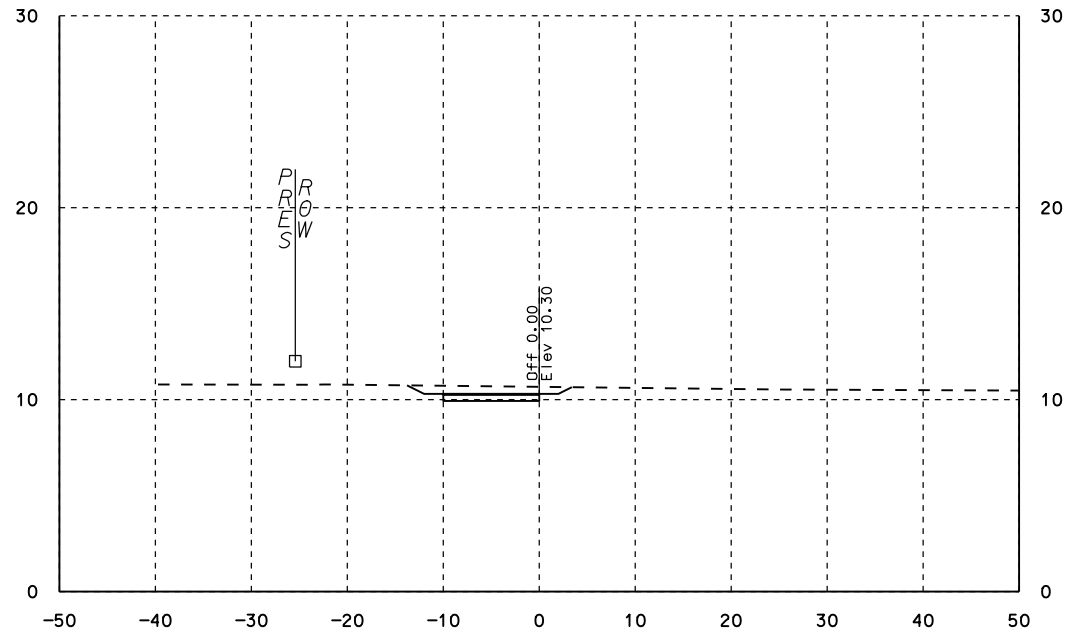
1564+00

Sta. 1562+00 To Sta. 1565+00

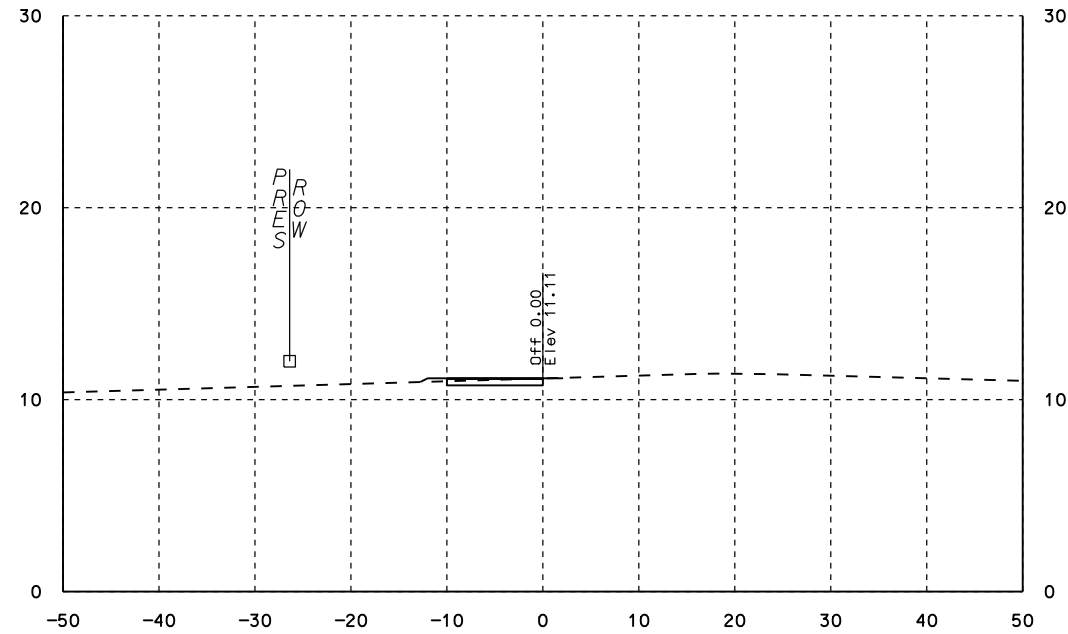
RESPONSIBLE PE:	SUPERVISOR:	DESIGNER:	PLAN SUBMITTAL	HORIZ SCALE (FEET)	VERT SCALE (FEET)	SHEET TITLE	ROUTE
DATE:	DATE:	DATE:	90%	10 0 10	5 0 5	CROSS SECTIONS FT MORGAN TRAIL	FT MORGAN TRAIL

CROSS SECTIONS - FT MORGAN TRAIL

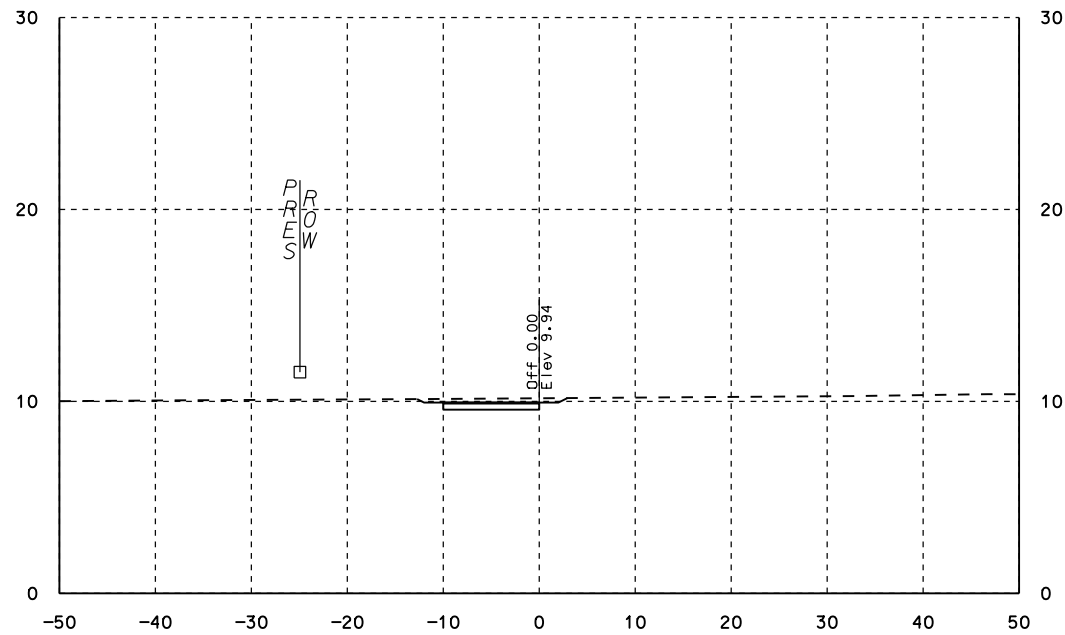
REFERENCE PROJECT NO	FISCAL YEAR	SHEET NO
SEP18	2024	54



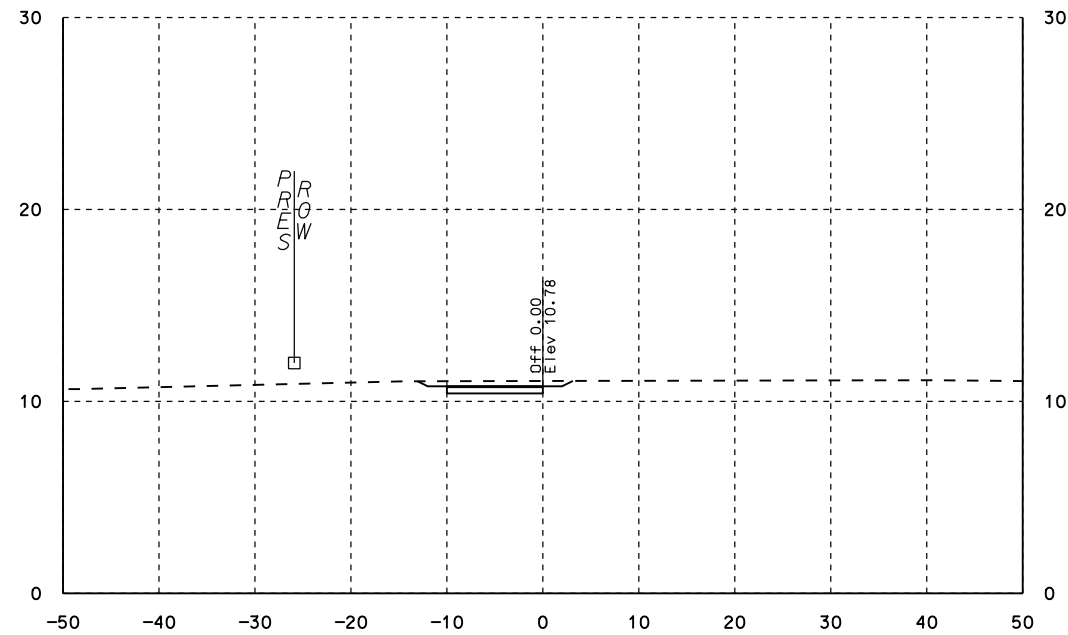
1567+00



1569+00



1566+00



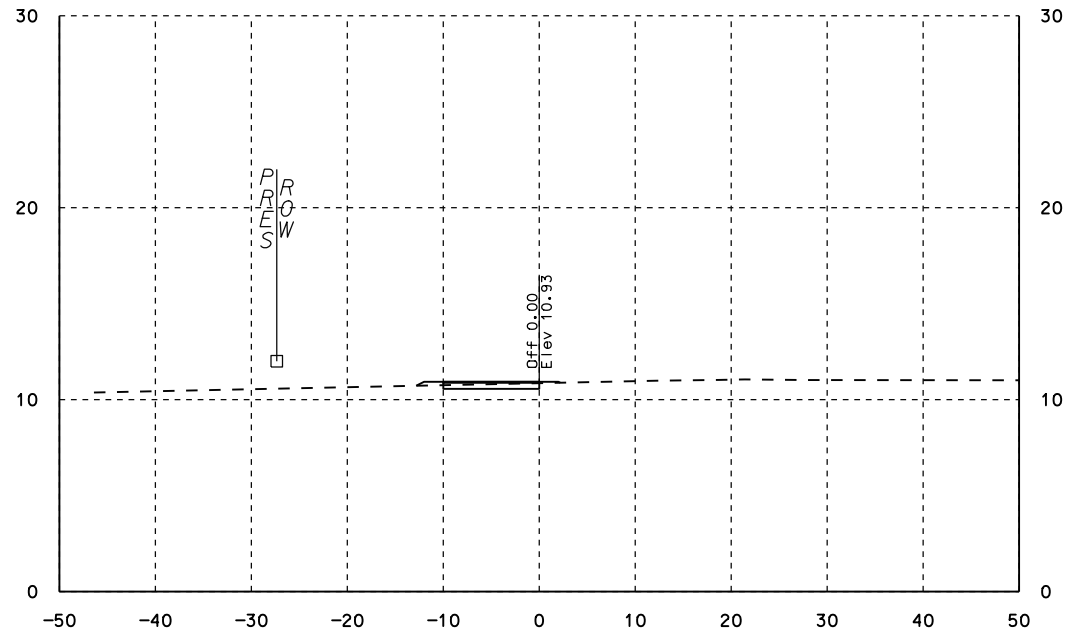
1568+00

Sta. 1566+00 To Sta. 1569+00

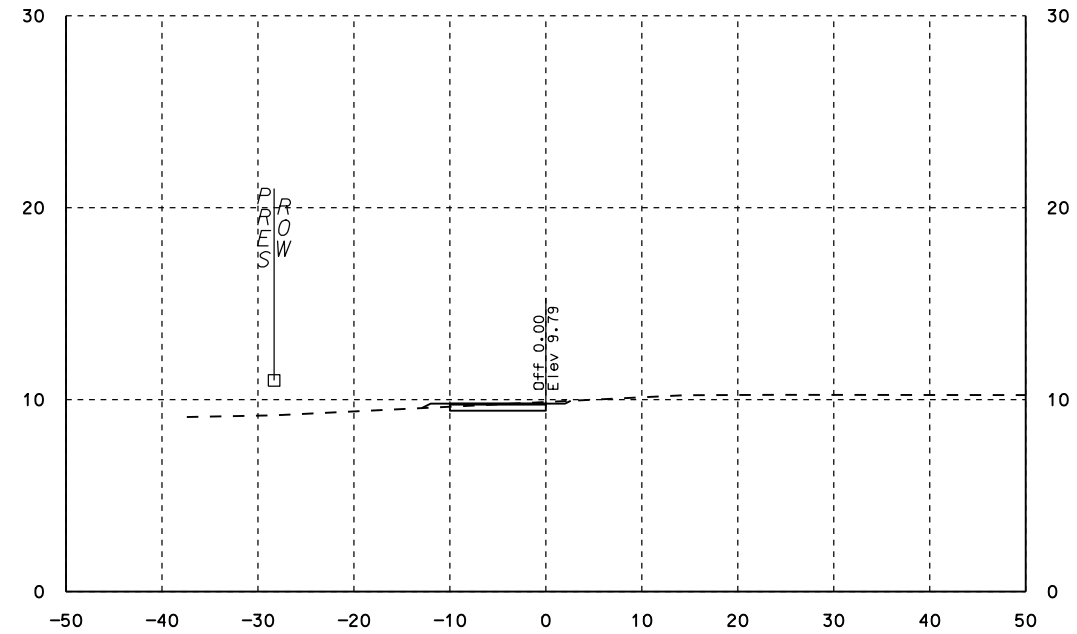
RESPONSIBLE PE:	SUPERVISOR:	DESIGNER:	PLAN SUBMITTAL:	HORIZ SCALE (FEET):	VERT SCALE (FEET):	SHEET TITLE:	ROUTE:
DATE:	DATE:	DATE:	90%	10 0 10	5 0 5	CROSS SECTIONS FT MORGAN TRAIL	FT MORGAN TRAIL

CROSS SECTIONS - FT MORGAN TRAIL

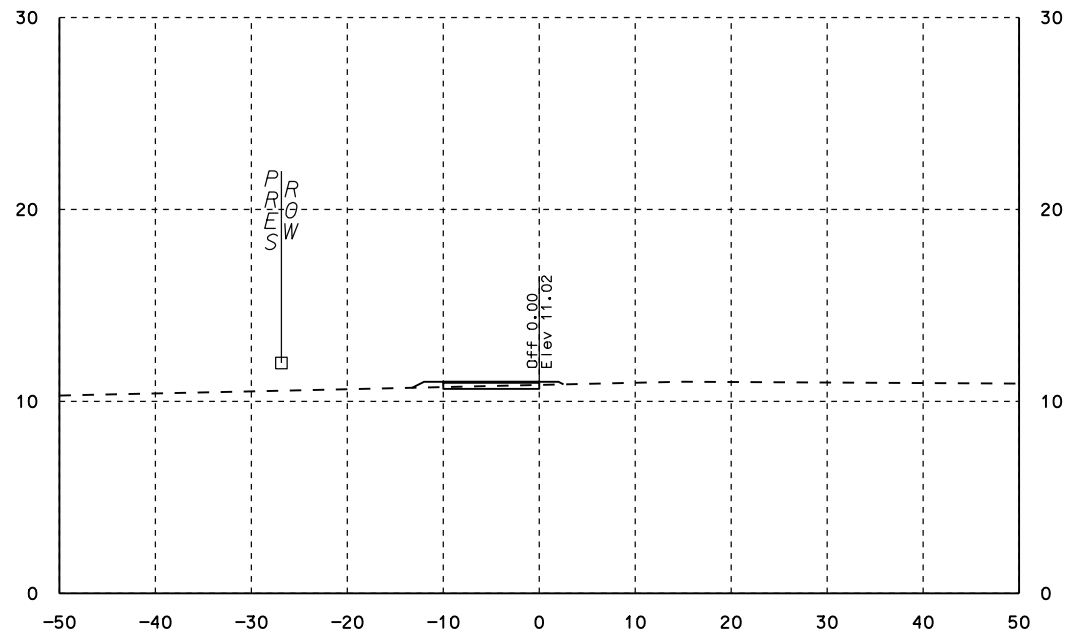
REFERENCE PROJECT NO	FISCAL YEAR	SHEET NO
SEP18	2024	55



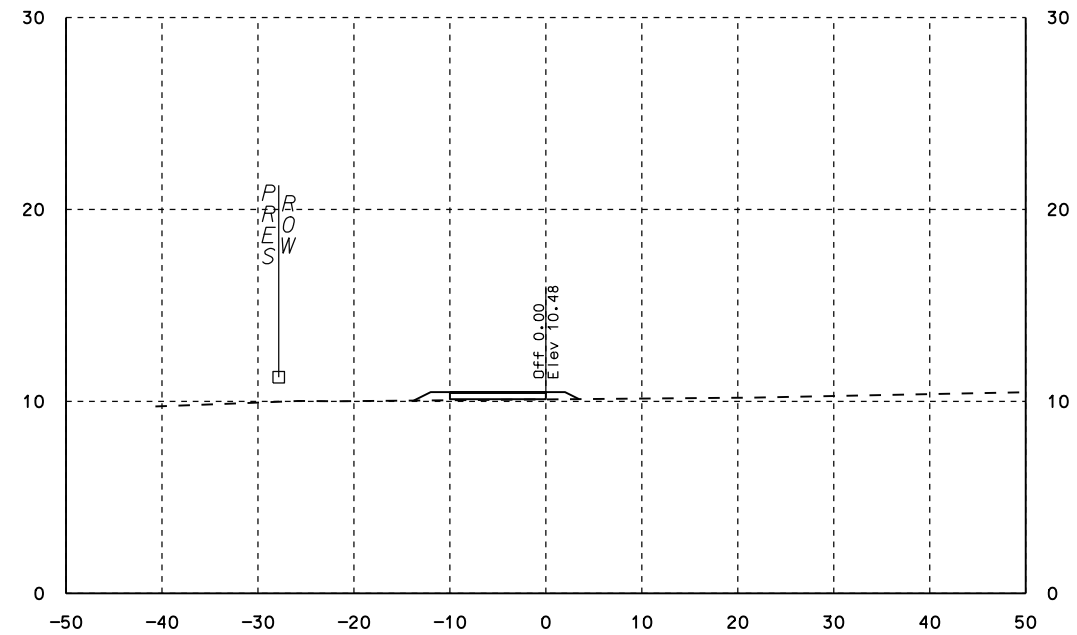
1571+00



1573+00



1570+00



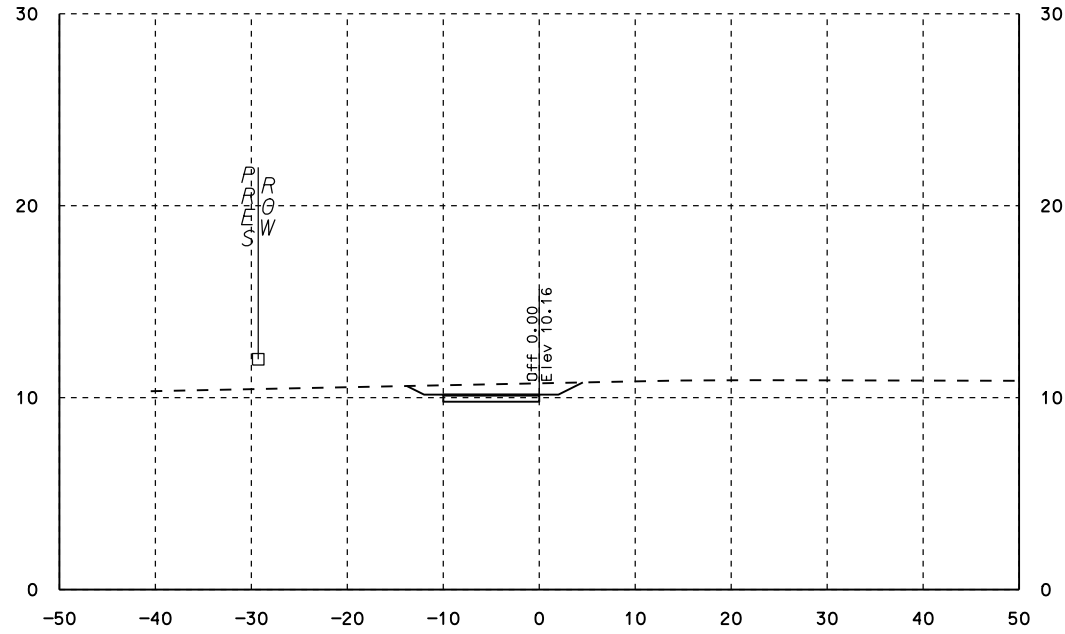
1572+00

Sta. 1570+00 To Sta. 1573+00

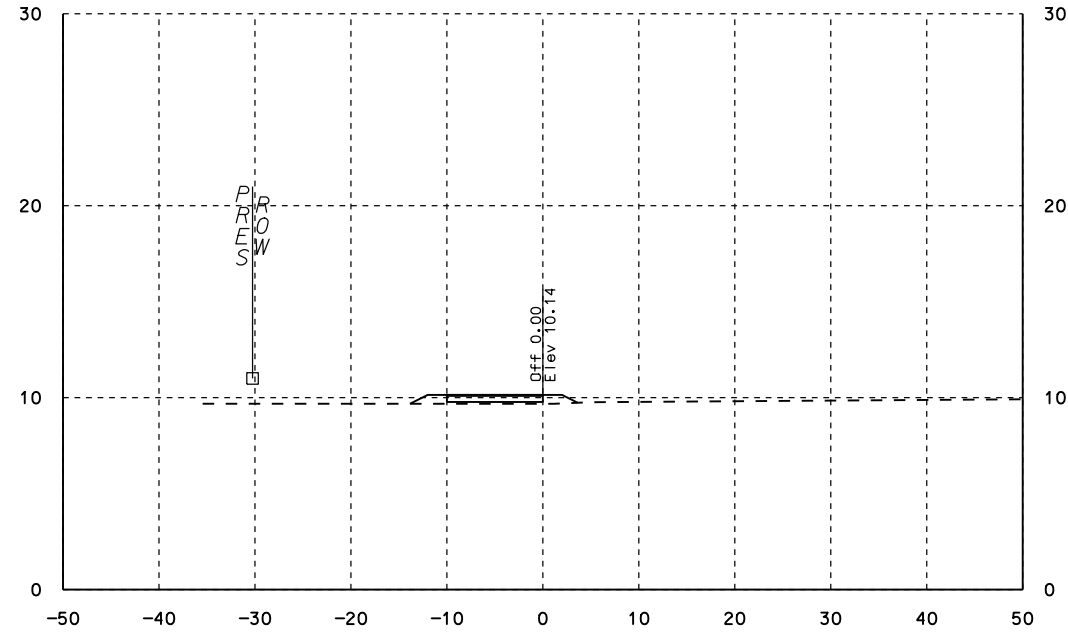
RESPONSIBLE PE:	SUPERVISOR:	DESIGNER:	PLAN SUBMITTAL		SHEET TITLE	ROUTE
DATE:	DATE:	DATE:	90%		CROSS SECTIONS FT MORGAN TRAIL	FT MORGAN TRAIL

CROSS SECTIONS - FT MORGAN TRAIL

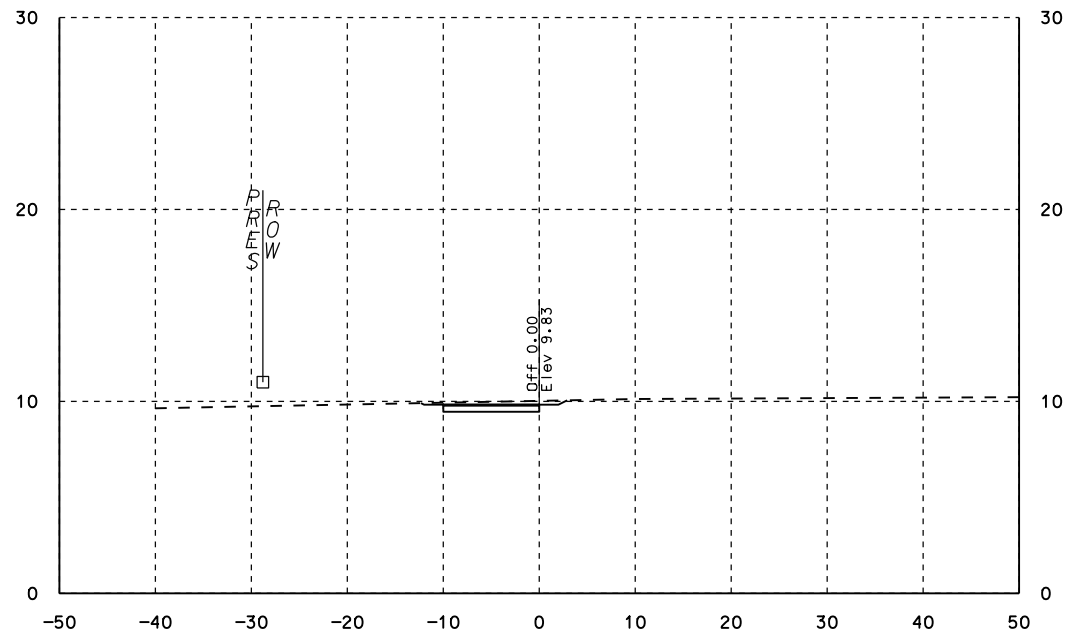
REFERENCE PROJECT NO	FISCAL YEAR	SHEET NO
SEP18	2024	56



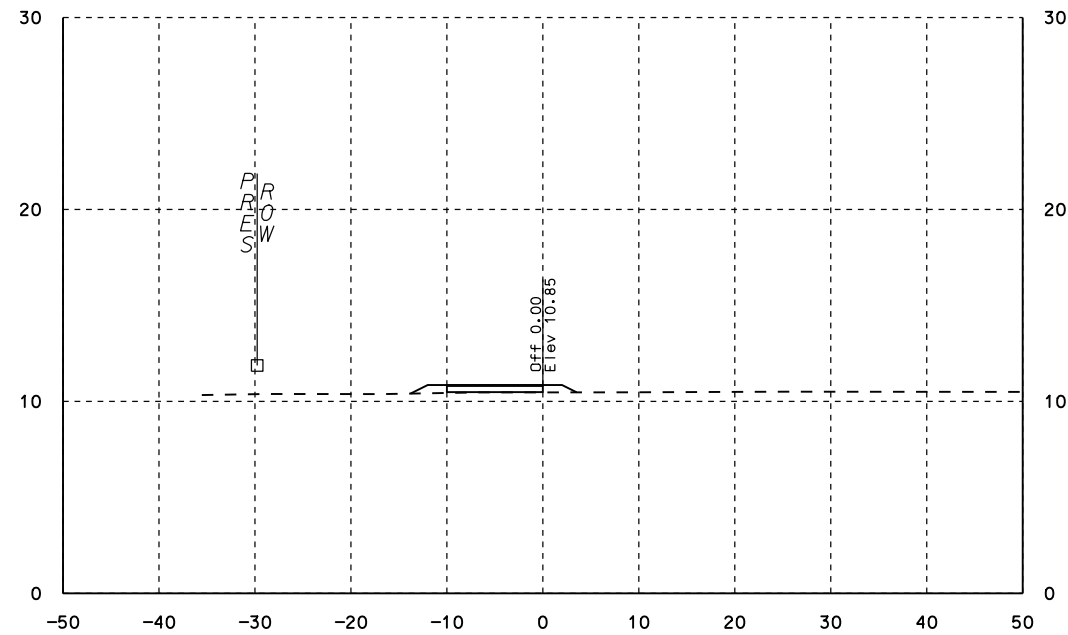
1575+00



1577+00



1574+00



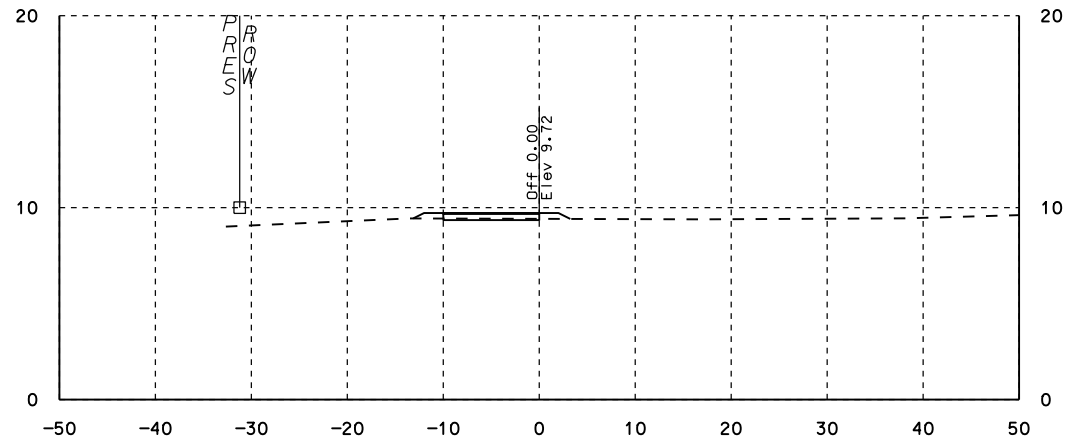
1576+00

Sta. 1574+00 To Sta. 1577+00

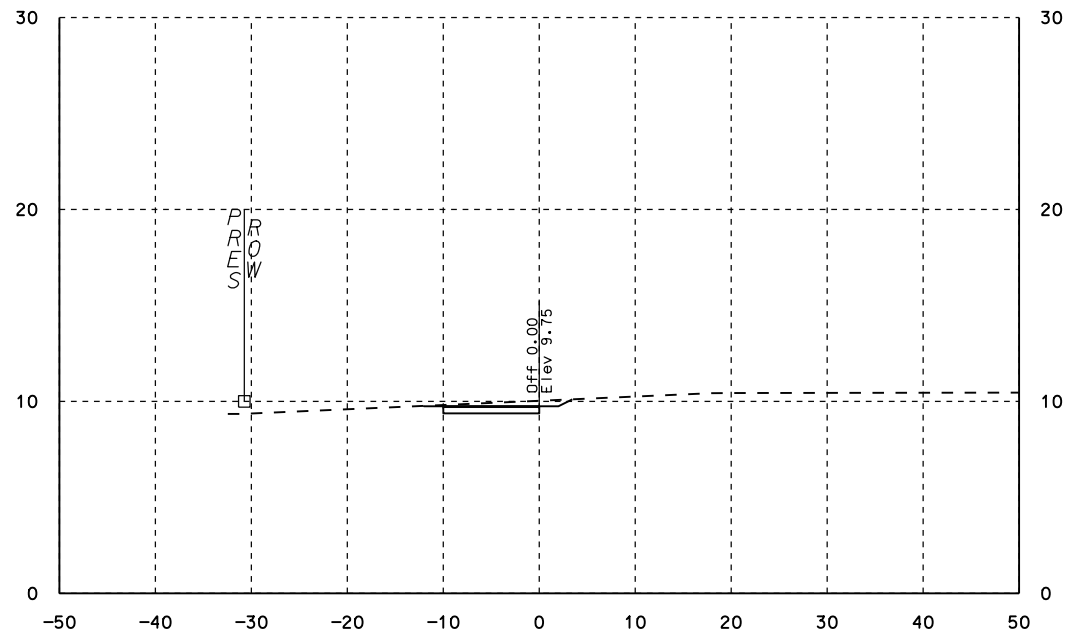
RESPONSIBLE PE:	SUPERVISOR:	DESIGNER:	PLAN SUBMITTAL	HORIZ SCALE (FEET)	VERT SCALE (FEET)	SHEET TITLE	ROUTE
DATE:	DATE:	DATE:	90%	10 0 10	5 0 5	CROSS SECTIONS FT MORGAN TRAIL	FT MORGAN TRAIL

CROSS SECTIONS - FT MORGAN TRAIL

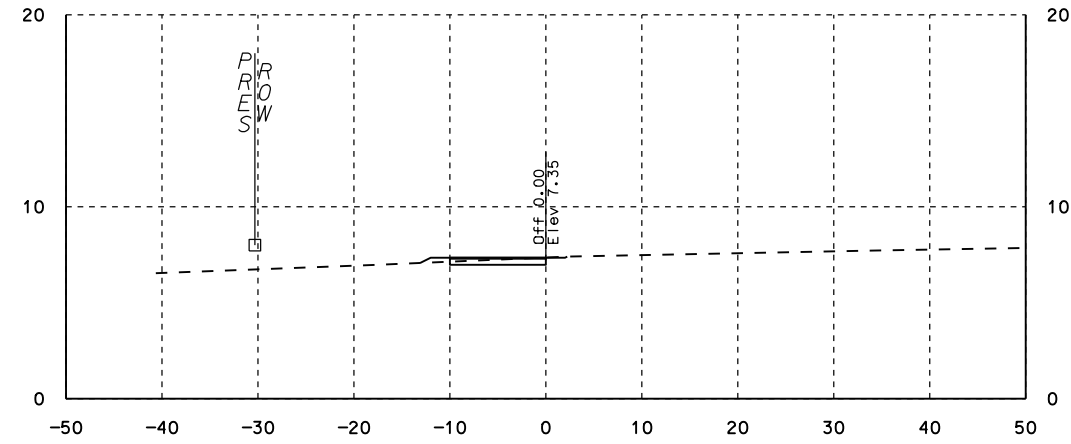
REFERENCE PROJECT NO	FISCAL YEAR	SHEET NO
SEP18	2024	57



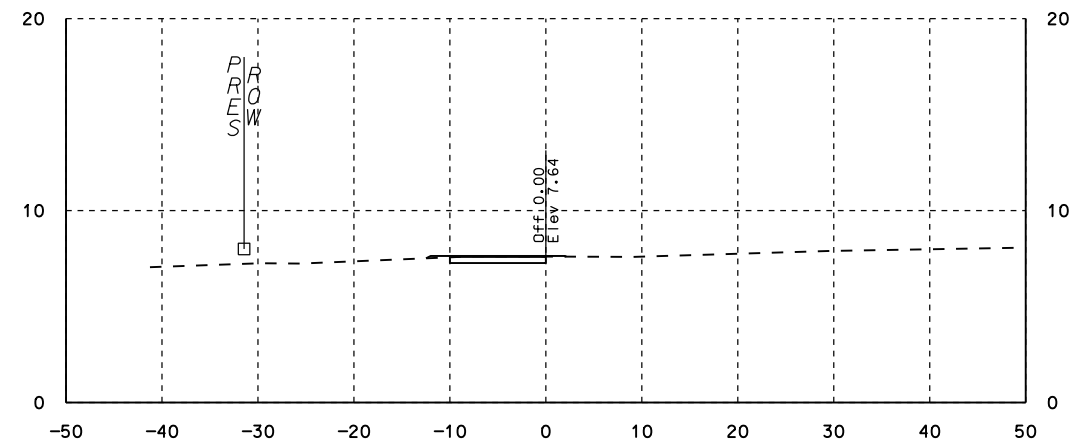
1579+00



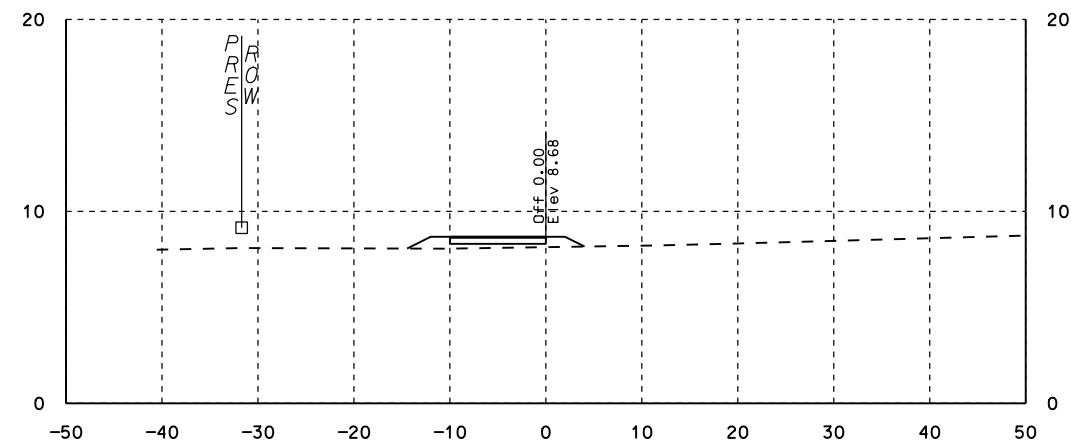
1578+00



1582+00



1581+00



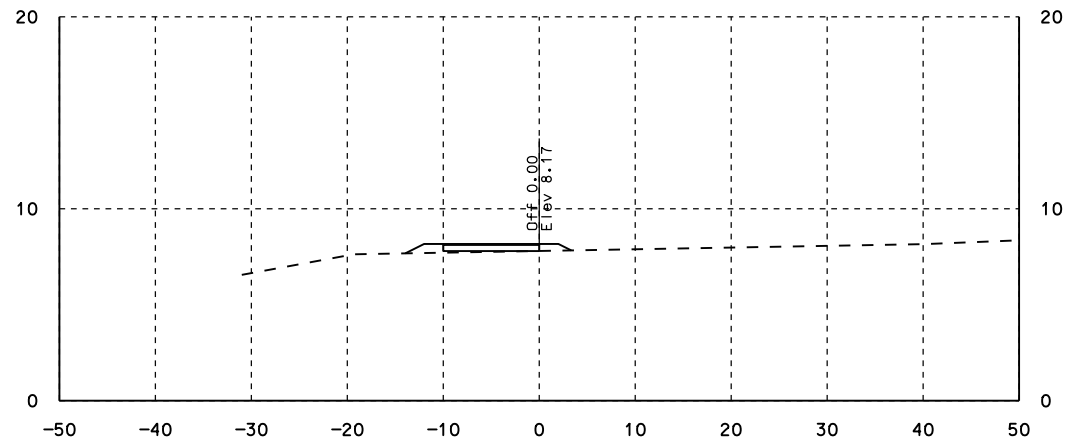
1580+00

Sta. 1578+00 To Sta. 1582+00

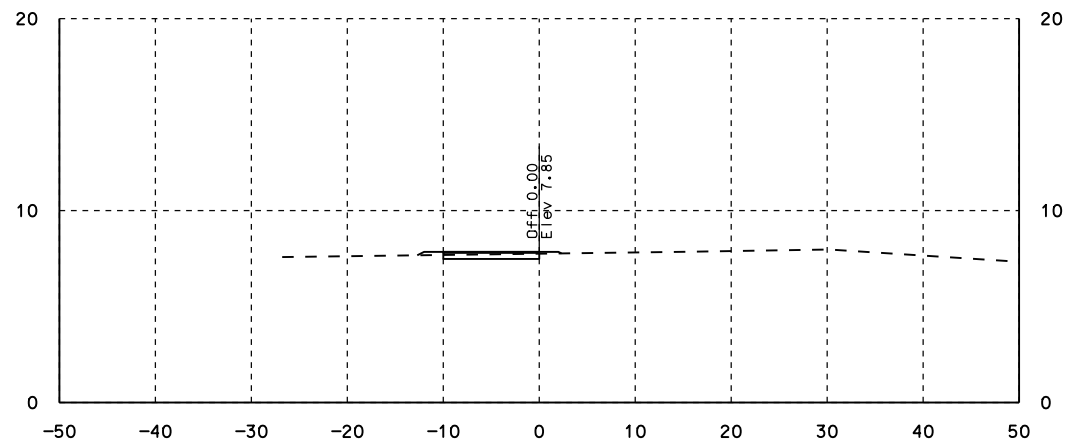
RESPONSIBLE PE:	SUPERVISOR:	DESIGNER:	PLAN SUBMITTAL	HORIZ SCALE (FEET)	VERT SCALE (FEET)	SHEET TITLE	ROUTE
DATE:	DATE:	DATE:	90%	10 0 10	5 0 5	CROSS SECTIONS FT MORGAN TRAIL	FT MORGAN TRAIL

CROSS SECTIONS - FT MORGAN TRAIL

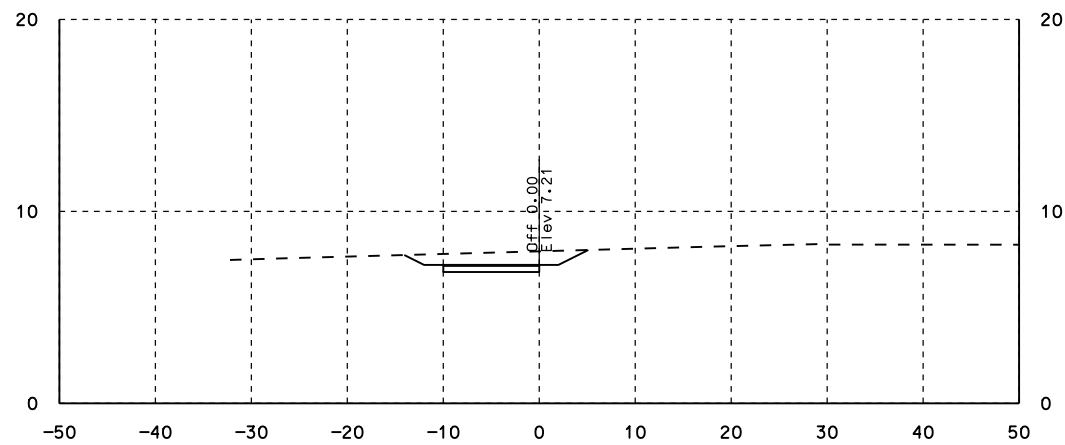
REFERENCE PROJECT NO	FISCAL YEAR	SHEET NO
SEP18	2024	58



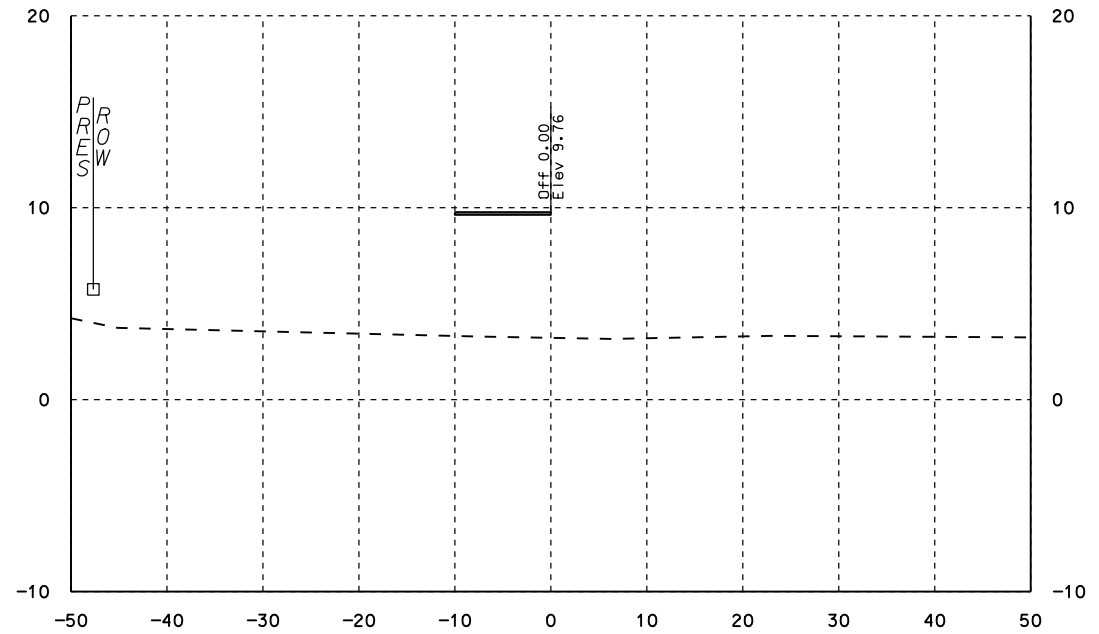
1585+00



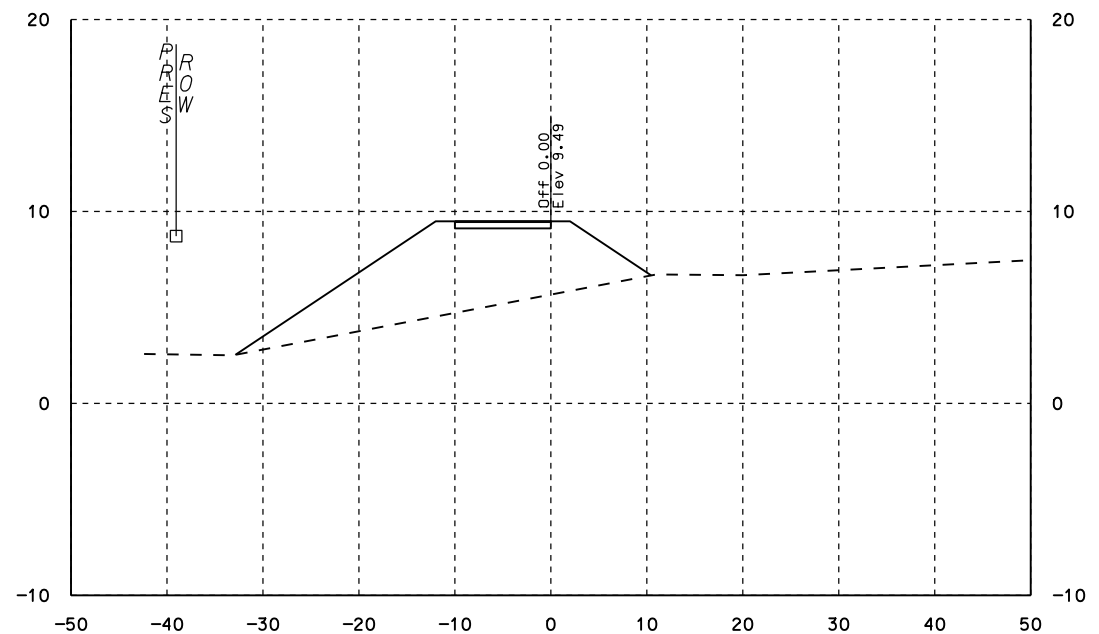
1584+00



1583+00



1587+00



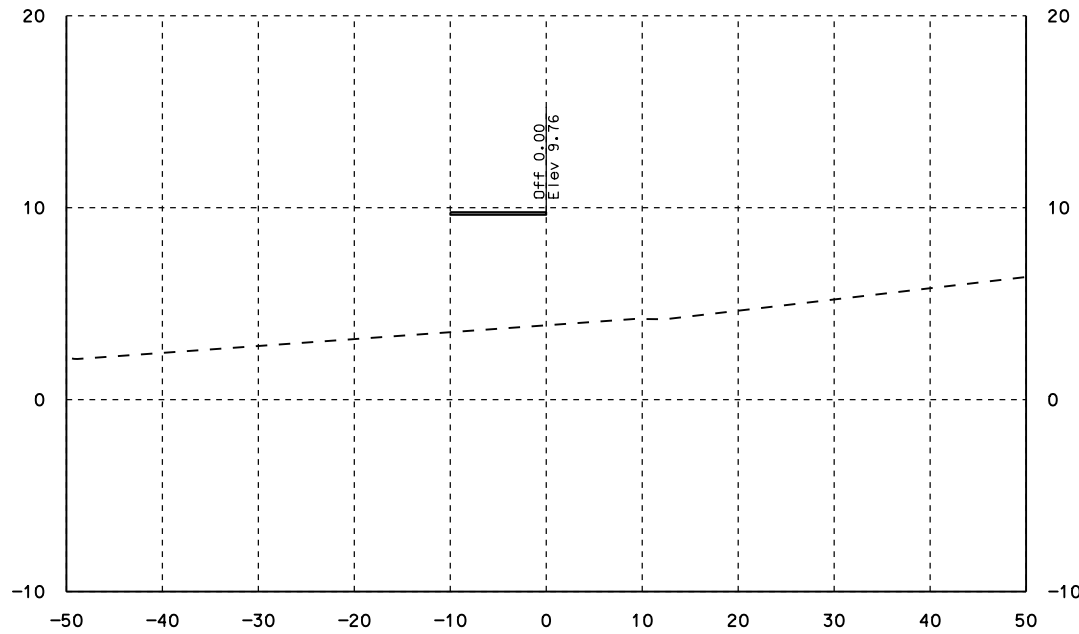
1586+00

Sta. 1583+00 To Sta. 1587+00

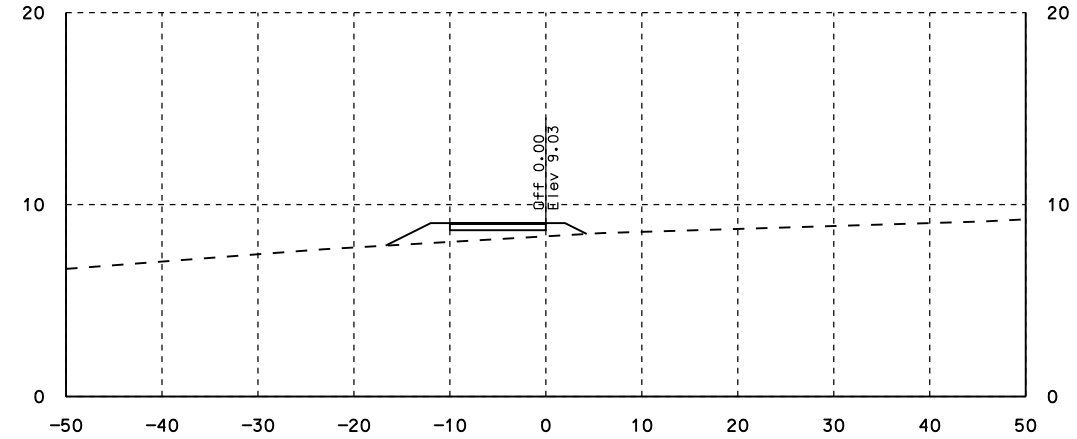
RESPONSIBLE PE:	SUPERVISOR:	DESIGNER:	PLAN SUBMITTAL	HORIZ SCALE (FEET)	VERT SCALE (FEET)	SHEET TITLE	ROUTE
DATE:	DATE:	DATE:	90%	10 0 10	5 0 5	CROSS SECTIONS FT MORGAN TRAIL	FT MORGAN TRAIL

CROSS SECTIONS - FT MORGAN TRAIL

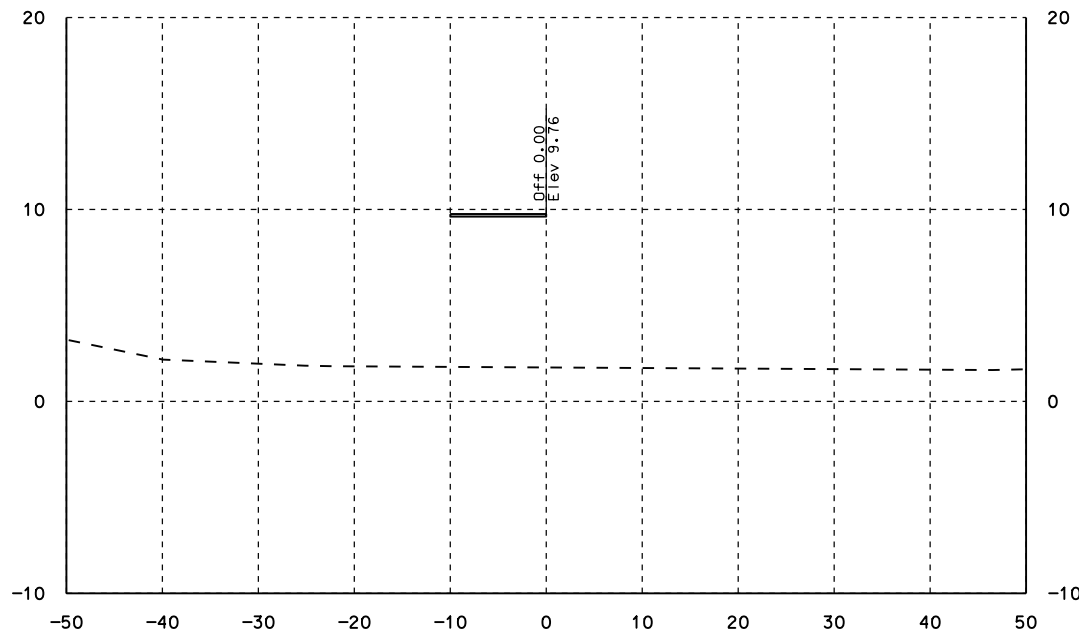
REFERENCE PROJECT NO	FISCAL YEAR	SHEET NO
SEP18	2024	59



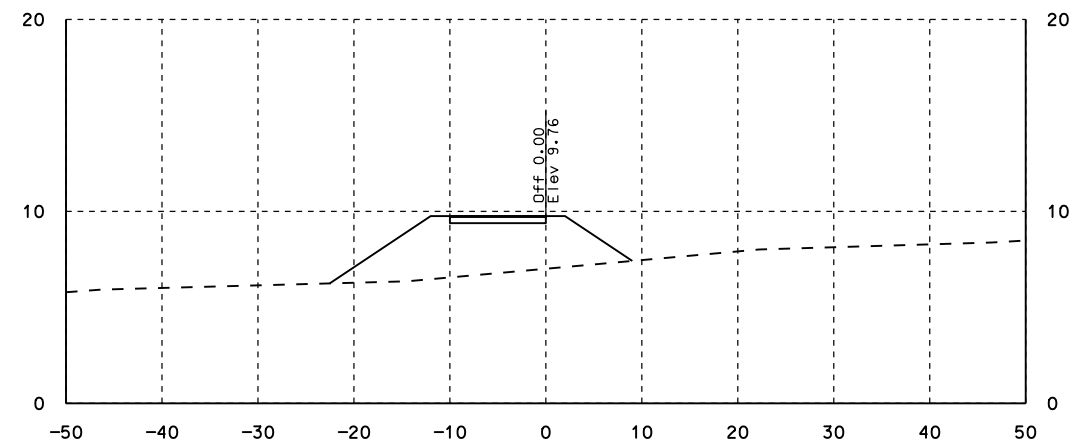
1589+00



1591+00



1588+00



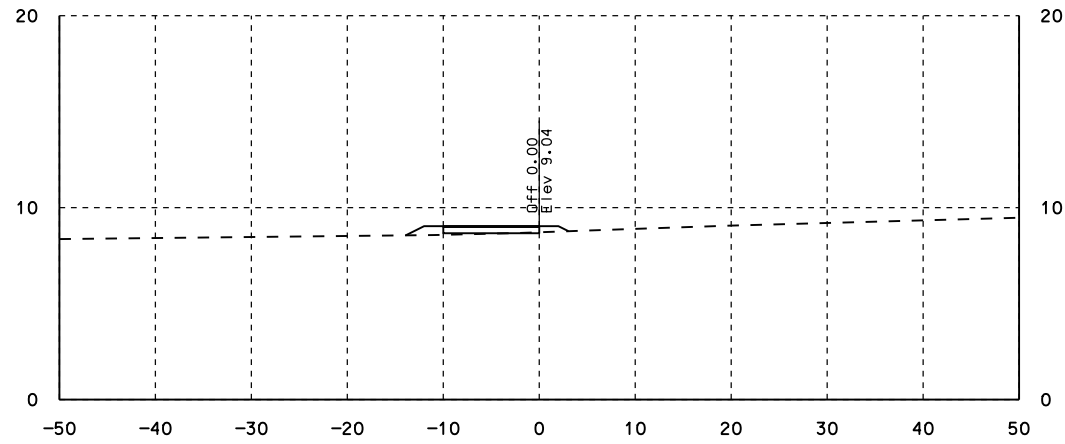
1590+00

Sta. 1588+00 To Sta. 1591+00

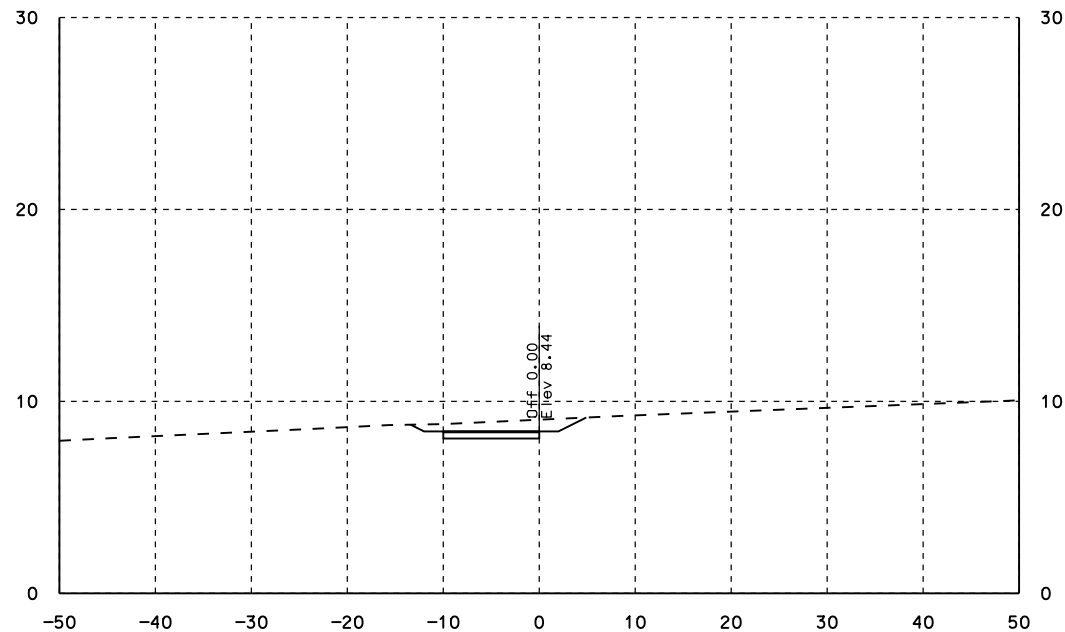
RESPONSIBLE PE:	SUPERVISOR:	DESIGNER:	PLAN SUBMITTAL	HORIZ SCALE (FEET)	VERT SCALE (FEET)	SHEET TITLE	ROUTE
DATE:	DATE:	DATE:	90%	10 0 10	5 0 5	CROSS SECTIONS FT MORGAN TRAIL	FT MORGAN TRAIL

CROSS SECTIONS - FT MORGAN TRAIL

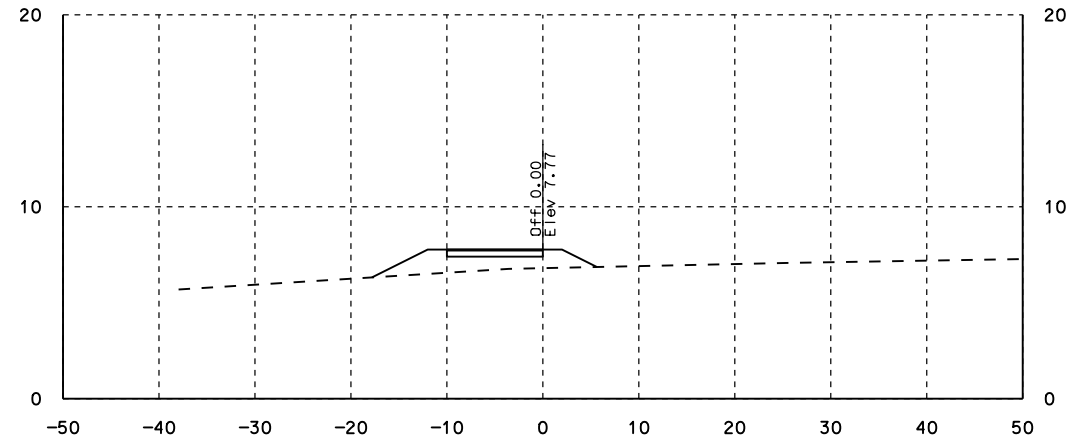
REFERENCE PROJECT NO	FISCAL YEAR	SHEET NO
SEP18	2024	60



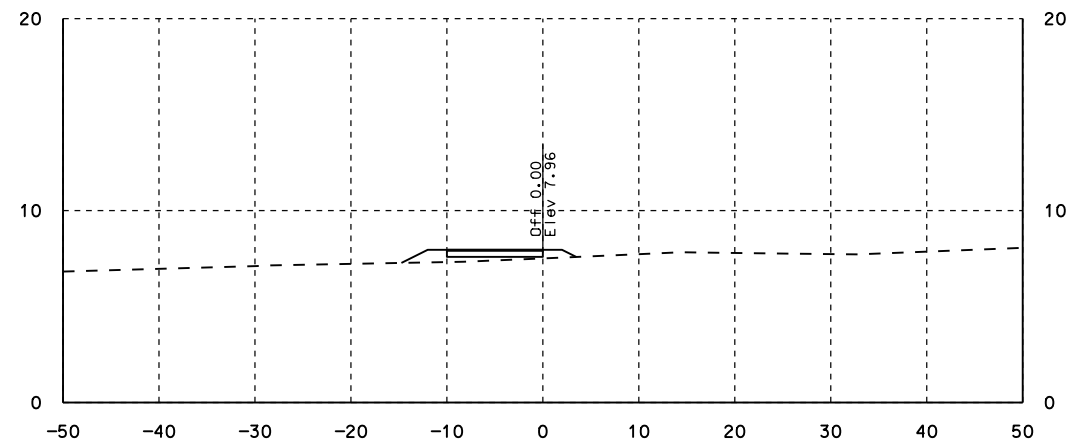
1593+00



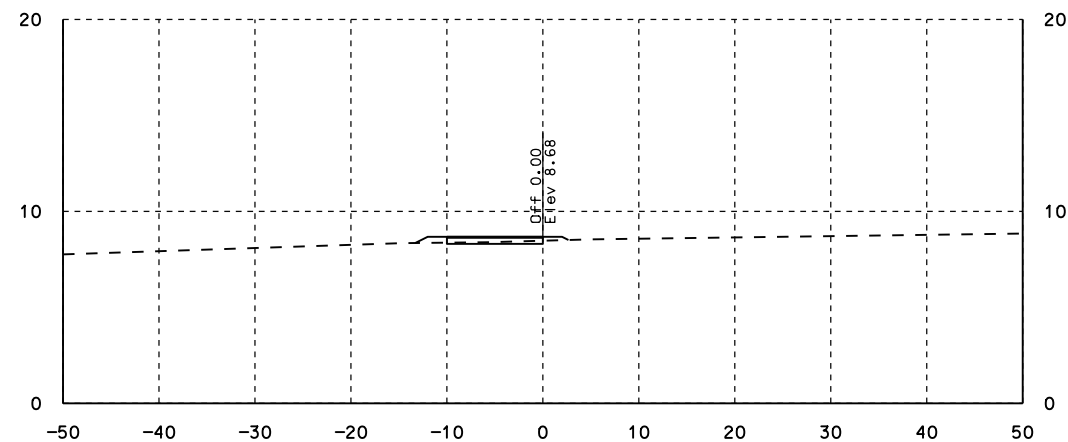
1592+00



1596+00



1595+00



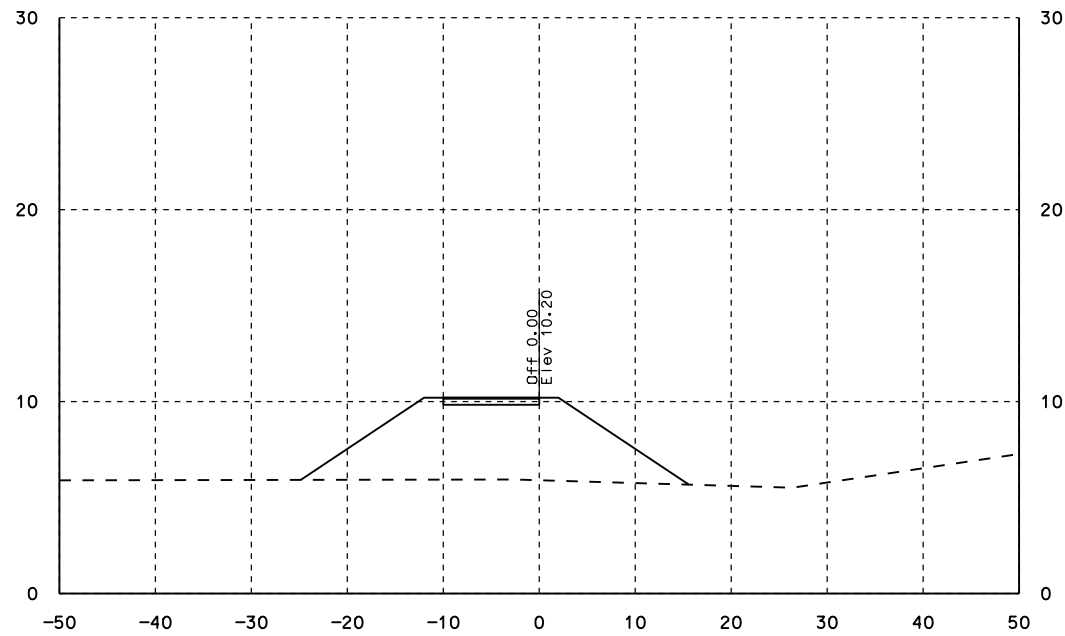
1594+00

Sta. 1592+00 To Sta. 1596+00

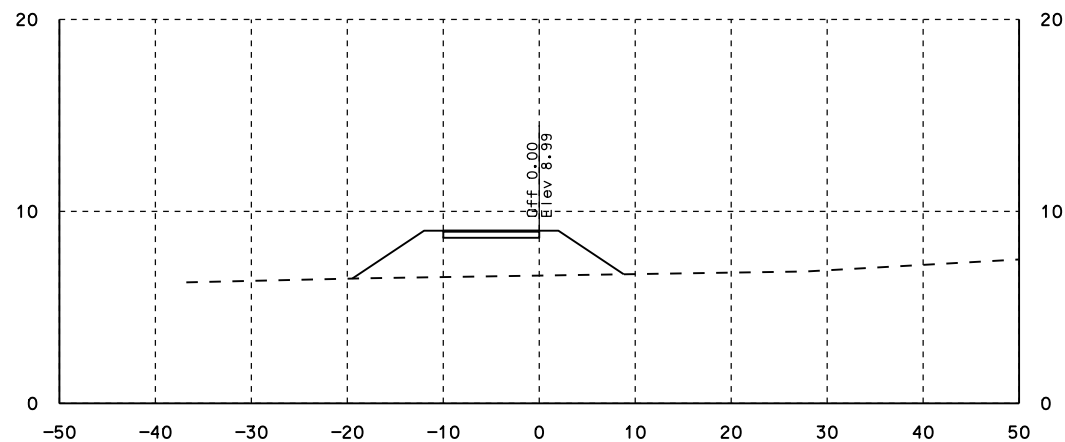
RESPONSIBLE PE:	SUPERVISOR:	DESIGNER:	PLAN SUBMITTAL	<p>HORIZ SCALE (FEET) VERT</p>	SHEET TITLE	ROUTE
DATE:	DATE:	DATE:	90%		CROSS SECTIONS FT MORGAN TRAIL	FT MORGAN TRAIL

CROSS SECTIONS - FT MORGAN TRAIL

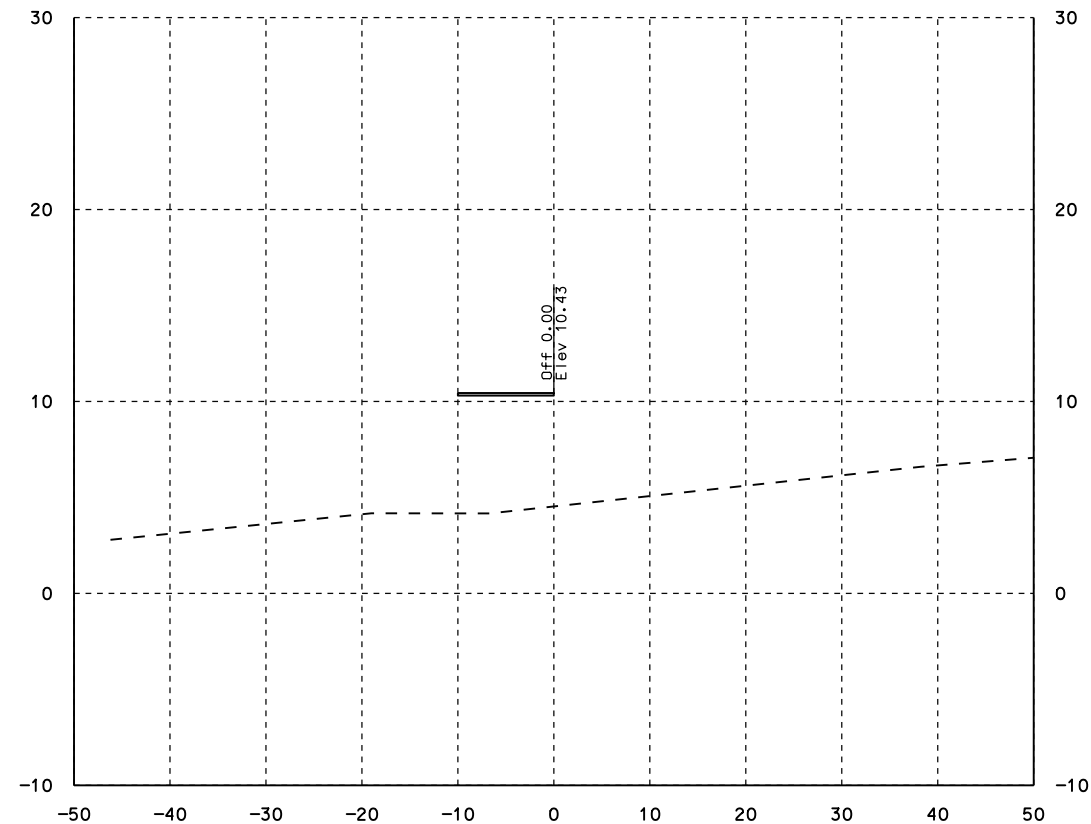
REFERENCE PROJECT NO	FISCAL YEAR	SHEET NO
SEP18	2024	61



1598+00



1597+00



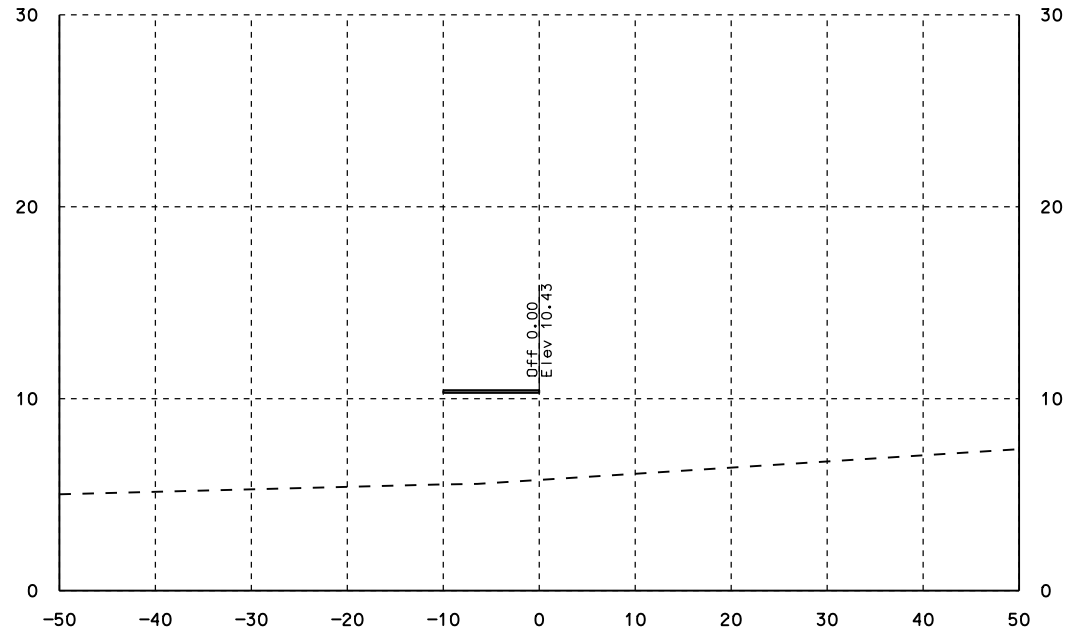
1599+00

Sta. 1597+00 To Sta. 1599+00

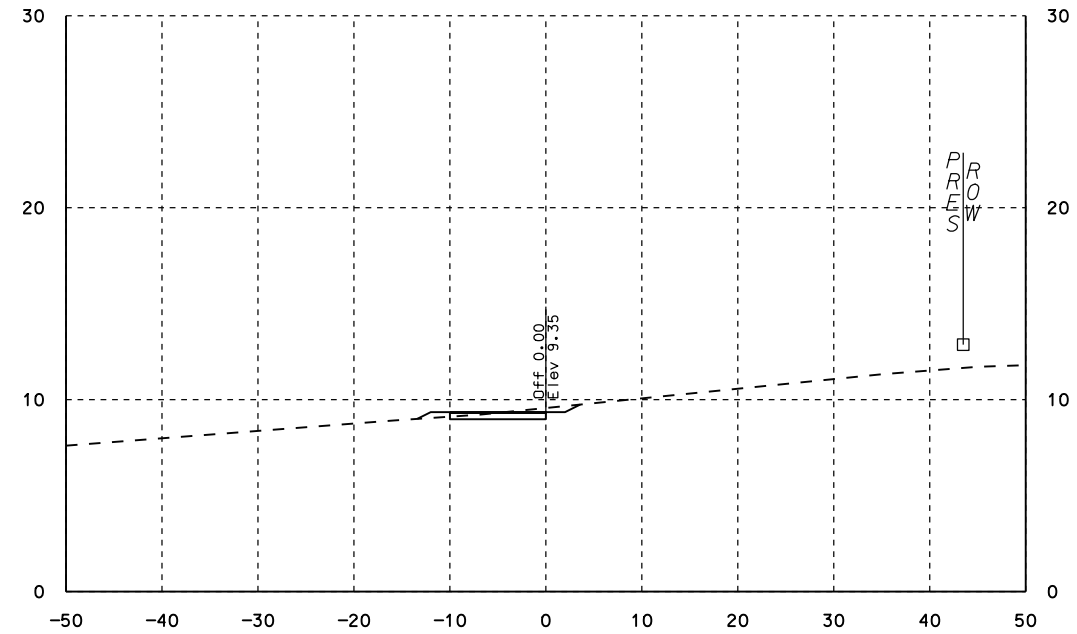
RESPONSIBLE PE:	SUPERVISOR:	DESIGNER:	PLAN SUBMITTAL	HORIZ SCALE (FEET)	VERT SCALE (FEET)	SHEET TITLE	ROUTE
DATE:	DATE:	DATE:	90%	10 0 10	5 0 5	CROSS SECTIONS FT MORGAN TRAIL	FT MORGAN TRAIL

CROSS SECTIONS - FT MORGAN TRAIL

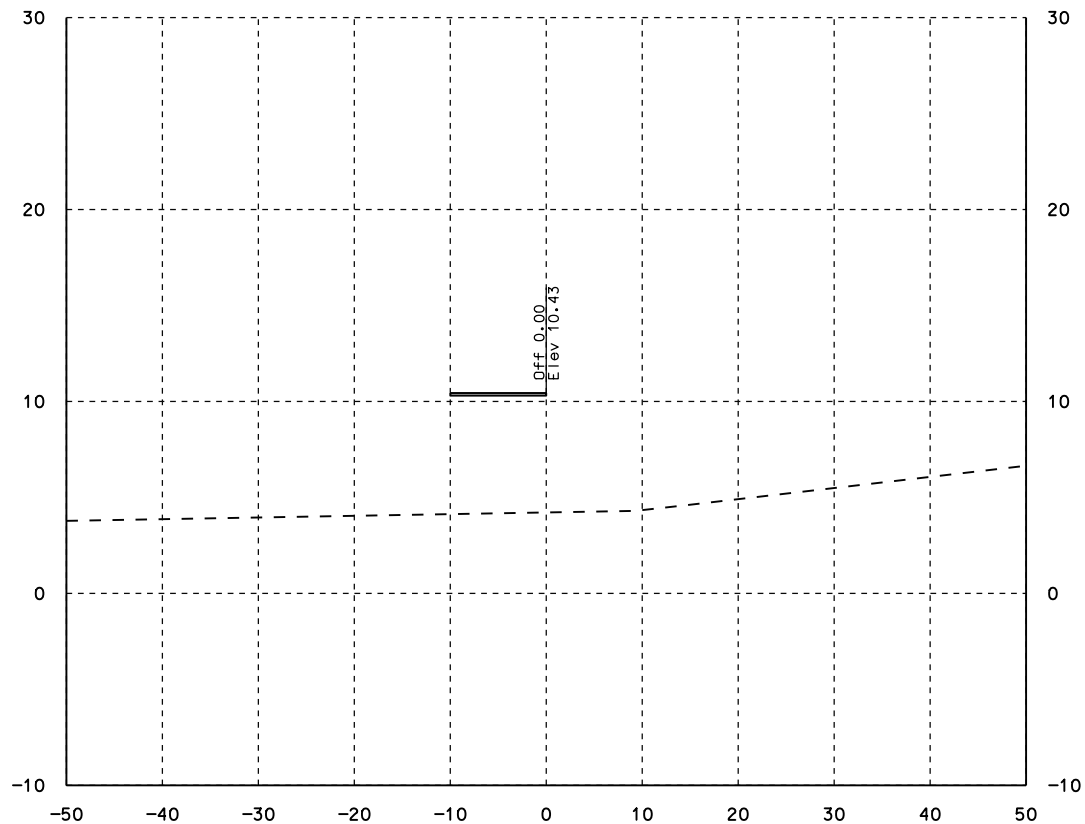
REFERENCE PROJECT NO	FISCAL YEAR	SHEET NO
SEP18	2024	62



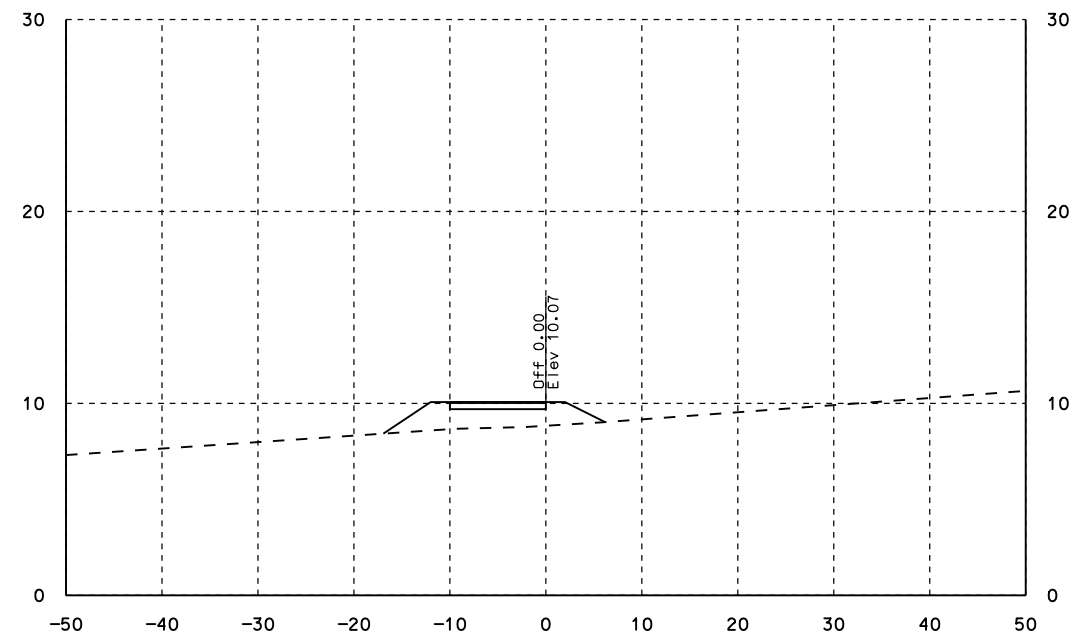
1601+00



1603+00



1600+00



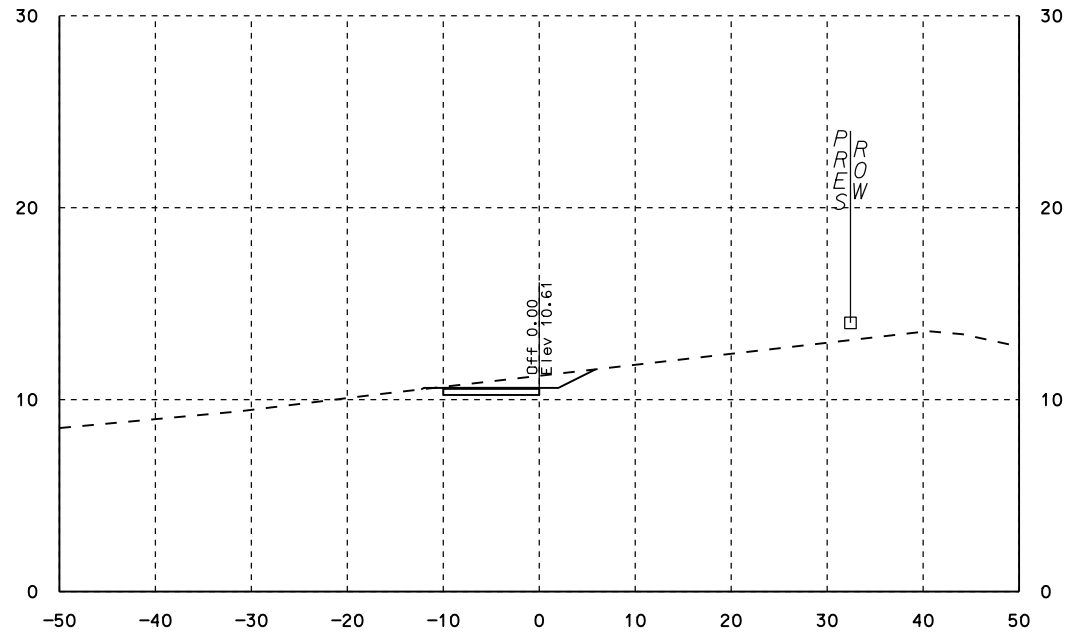
1602+00

Sta. 1600+00 To Sta. 1603+00

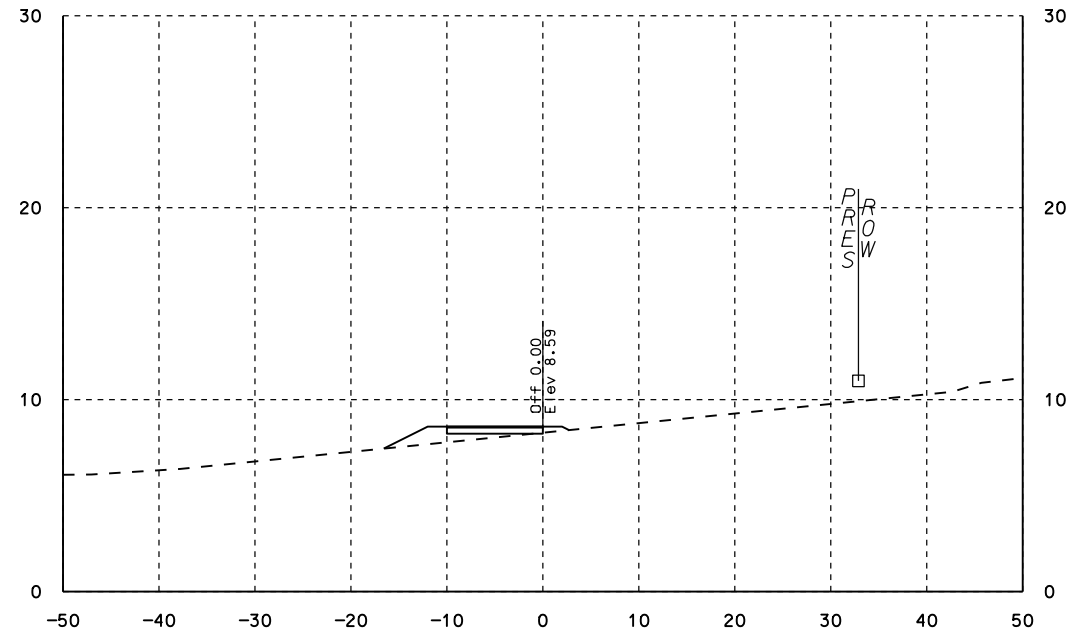
RESPONSIBLE PE:	SUPERVISOR:	DESIGNER:	PLAN SUBMITTAL	HORIZ SCALE (FEET)	VERT SCALE (FEET)	SHEET TITLE	ROUTE
DATE:	DATE:	DATE:	90%	10 0 10	5 0 5	CROSS SECTIONS FT MORGAN TRAIL	FT MORGAN TRAIL

CROSS SECTIONS - FT MORGAN TRAIL

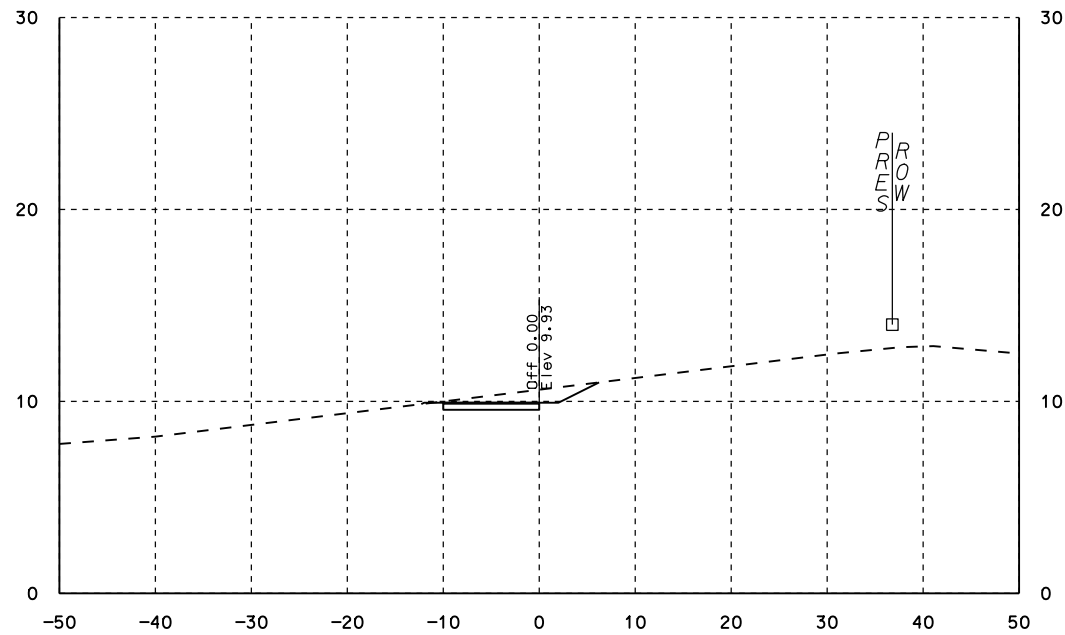
REFERENCE PROJECT NO	FISCAL YEAR	SHEET NO
SEP18	2024	63



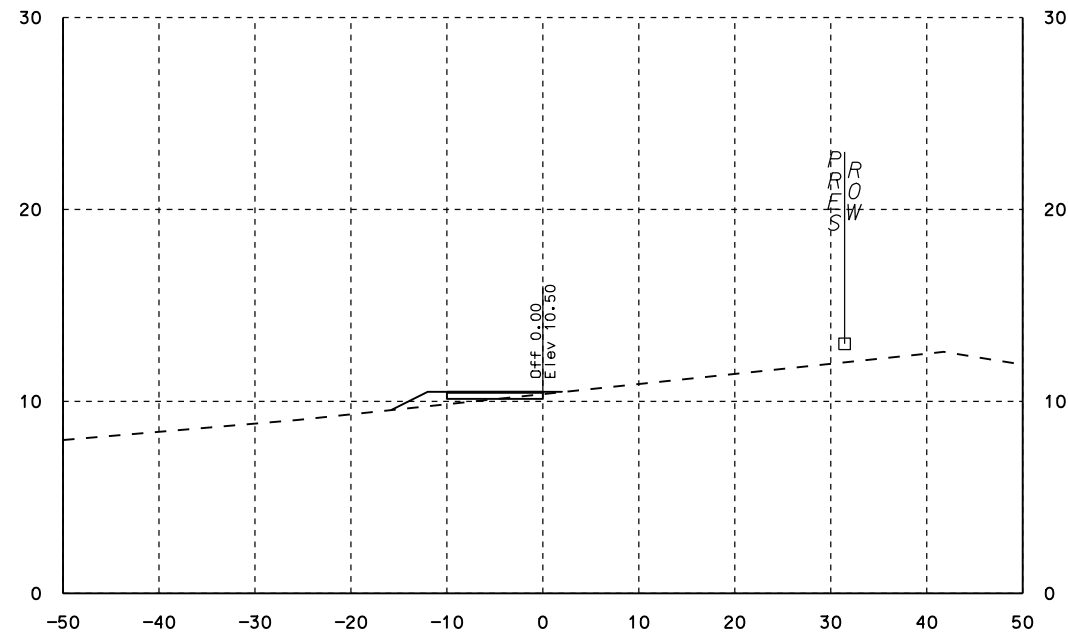
1605+00



1607+00



1604+00



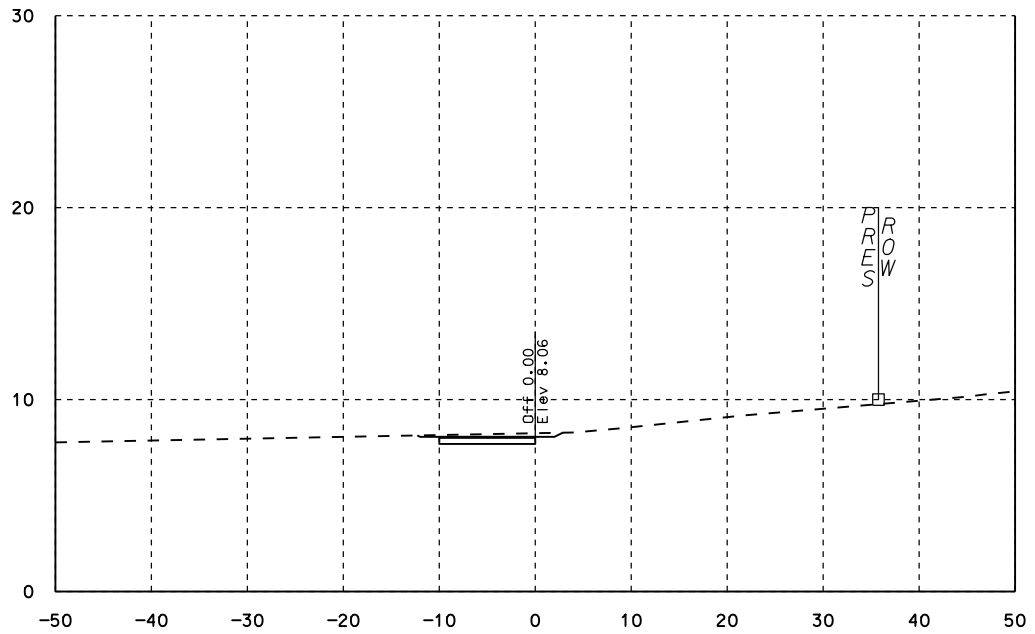
1606+00

Sta. 1604+00 To Sta. 1607+00

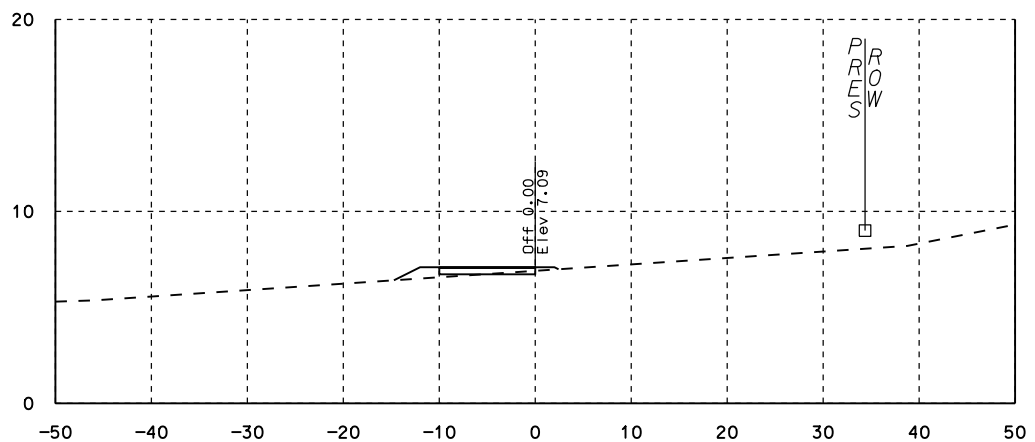
RESPONSIBLE PE:	SUPERVISOR:	DESIGNER:	PLAN SUBMITTAL	HORIZ SCALE (FEET)	VERT SCALE (FEET)	SHEET TITLE	ROUTE
DATE:	DATE:	DATE:	90%	10 0 10	5 0 5	CROSS SECTIONS FT MORGAN TRAIL	FT MORGAN TRAIL

CROSS SECTIONS - FT MORGAN TRAIL

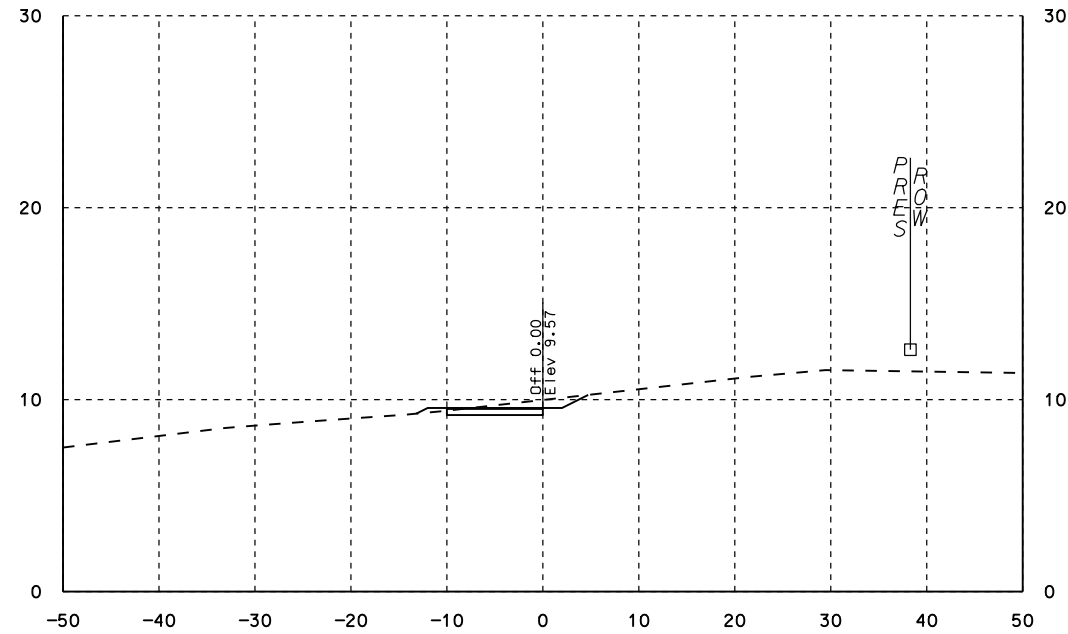
REFERENCE PROJECT NO	FISCAL YEAR	SHEET NO
SEP18	2024	64



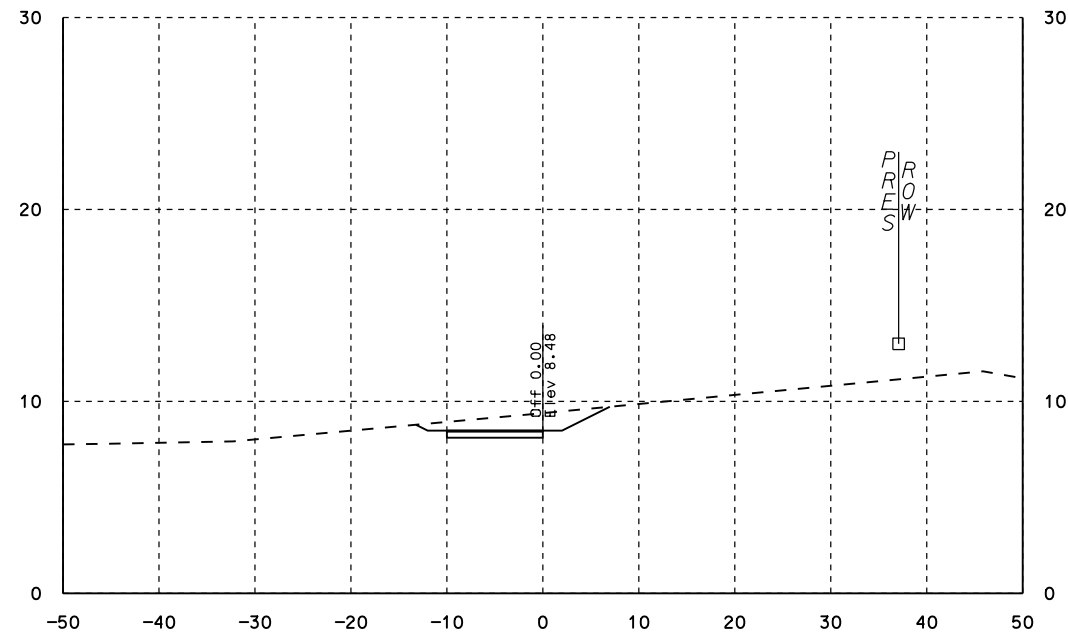
1609+00



1608+00



1611+00



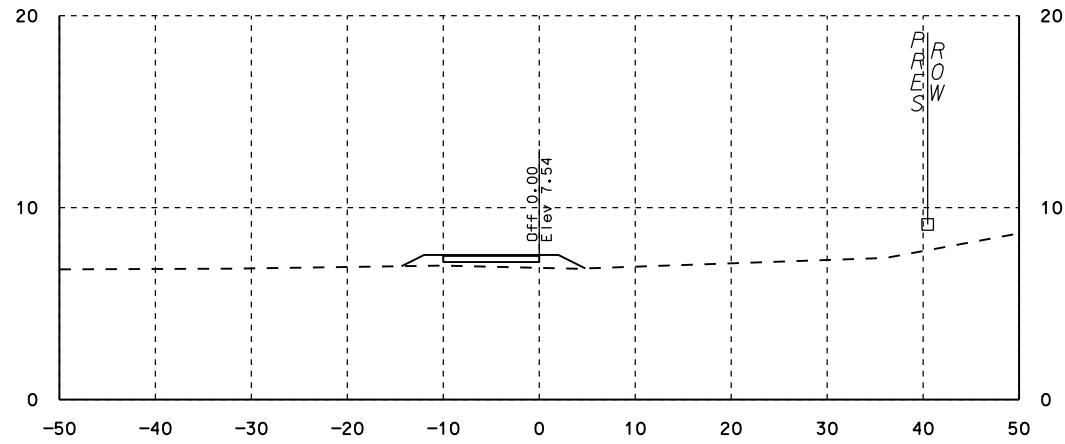
1610+00

Sta. 1608+00 To Sta. 1611+00

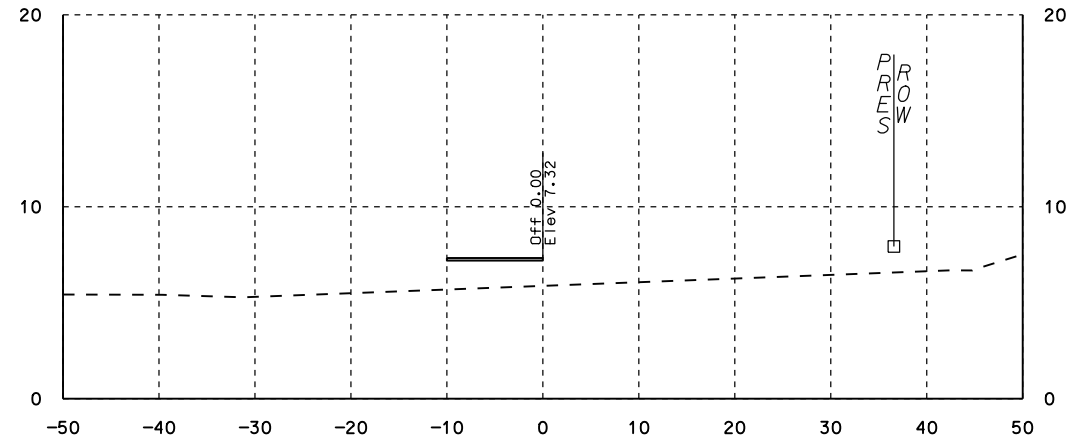
RESPONSIBLE PE:	SUPERVISOR:	DESIGNER:	PLAN SUBMITTAL	HORIZ SCALE (FEET)	VERT SCALE (FEET)	SHEET TITLE	ROUTE
DATE:	DATE:	DATE:	90%	10 0 10	5 0 5	CROSS SECTIONS FT MORGAN TRAIL	FT MORGAN TRAIL

CROSS SECTIONS - FT MORGAN TRAIL

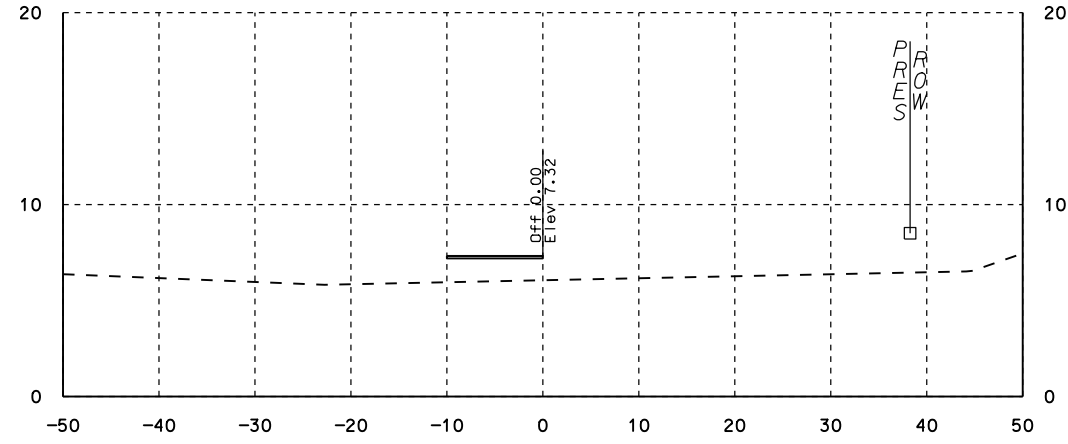
REFERENCE PROJECT NO	FISCAL YEAR	SHEET NO
SEP18	2024	65



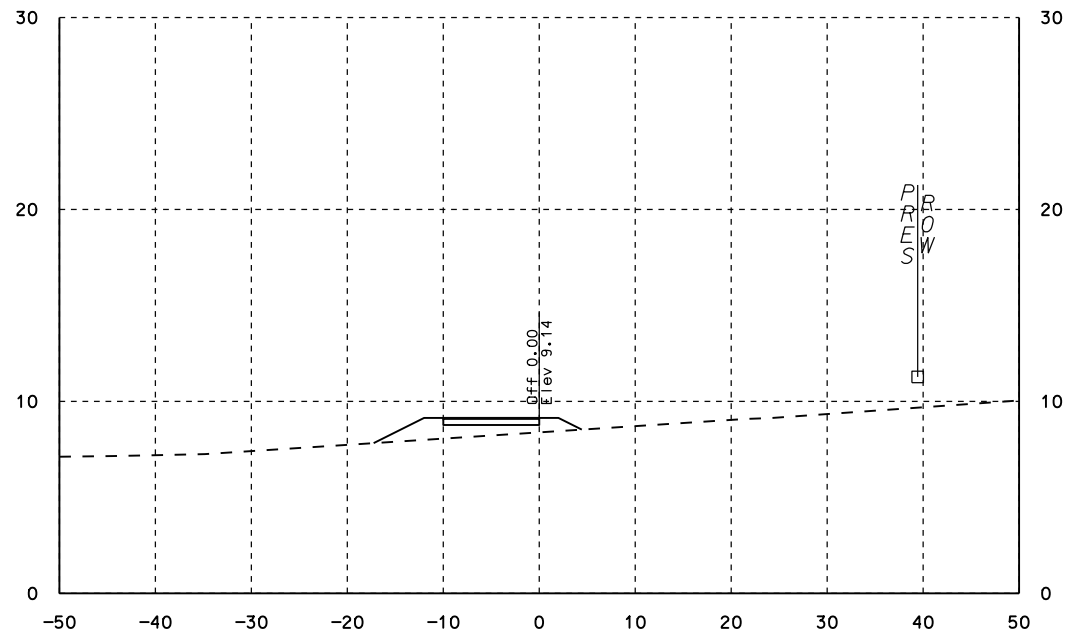
1613+00



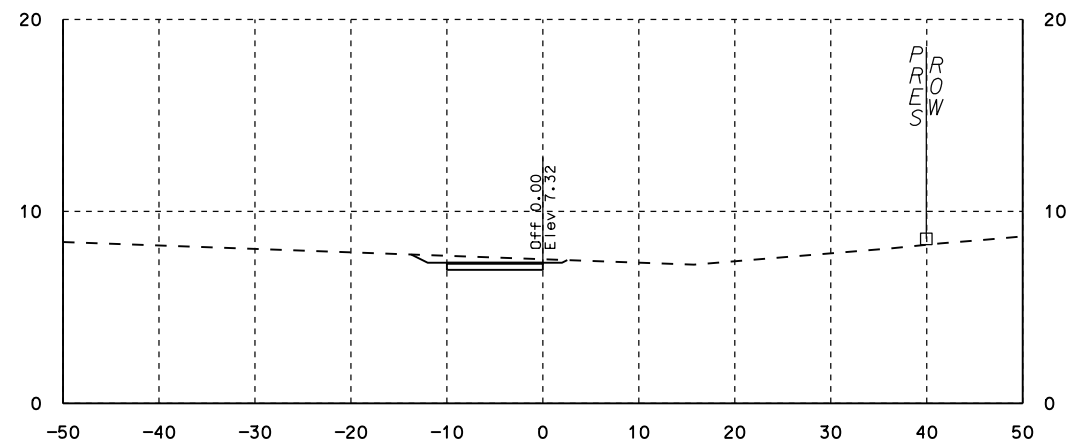
1616+00



1615+00



1612+00



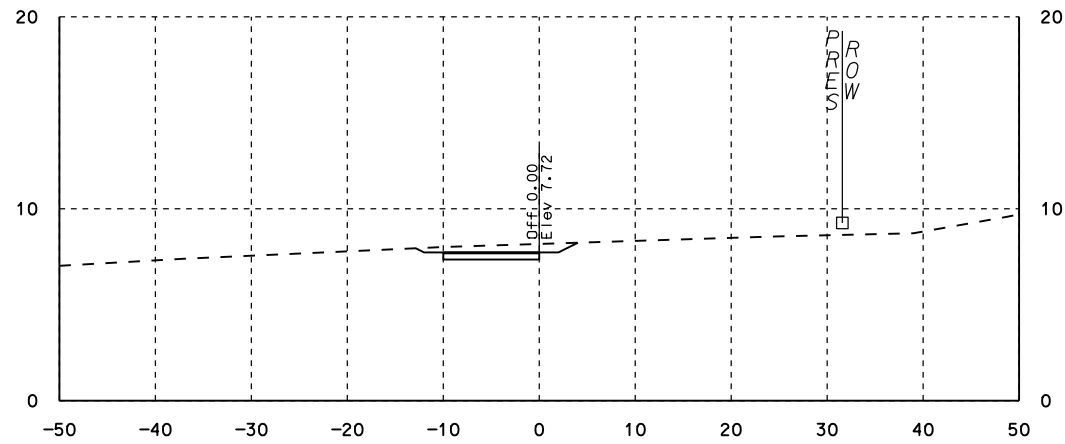
1614+00

Sta. 1612+00 To Sta. 1616+00

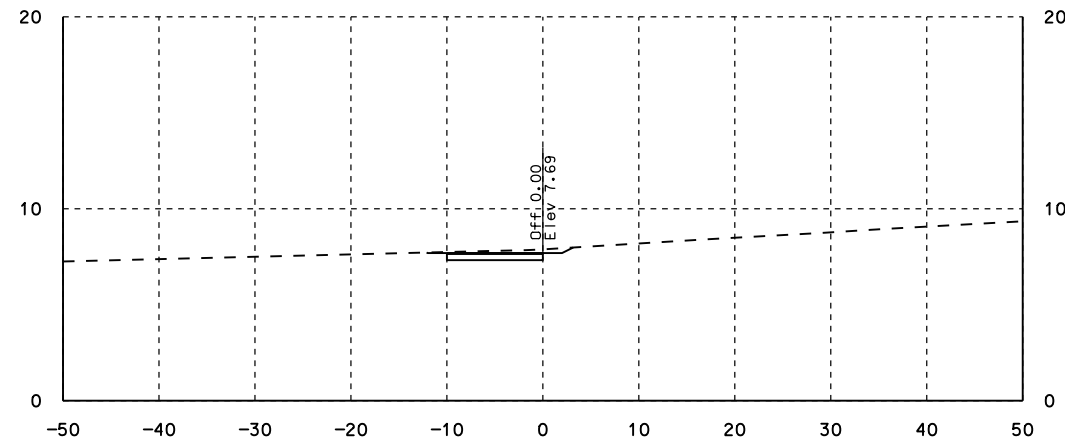
RESPONSIBLE PE:	SUPERVISOR:	DESIGNER:	PLAN SUBMITTAL	HORIZ SCALE (FEET)	VERT SCALE (FEET)	SHEET TITLE	ROUTE
DATE:	DATE:	DATE:	90%	10 0 10	5 0 5	CROSS SECTIONS FT MORGAN TRAIL	FT MORGAN TRAIL

CROSS SECTIONS - FT MORGAN TRAIL

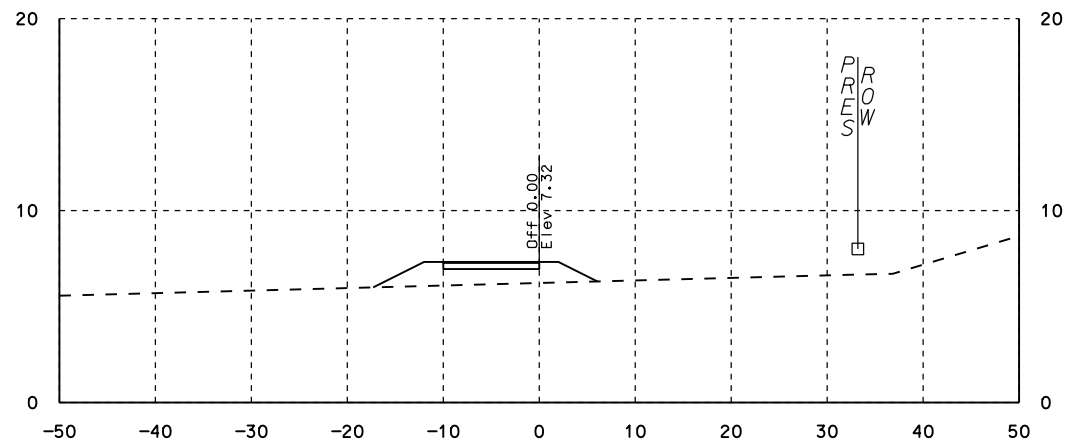
REFERENCE PROJECT NO	FISCAL YEAR	SHEET NO
SEP18	2024	66



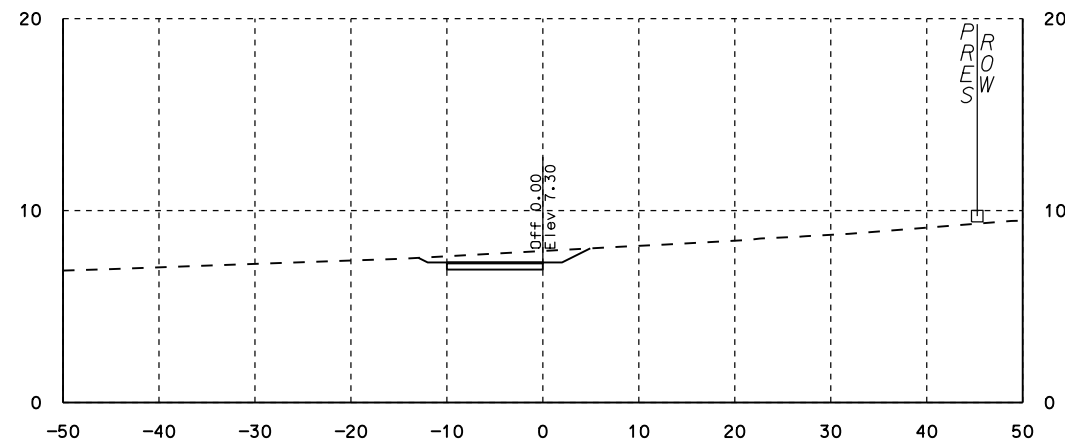
1619+00



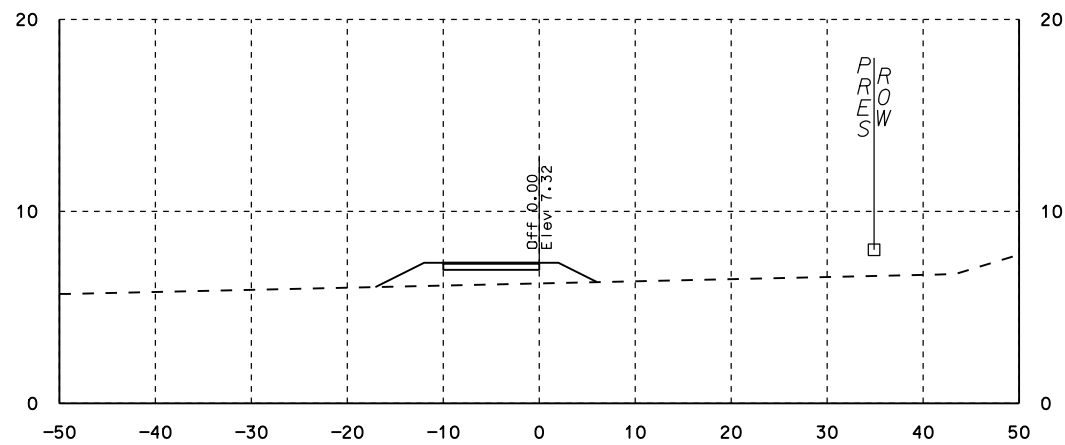
1622+00



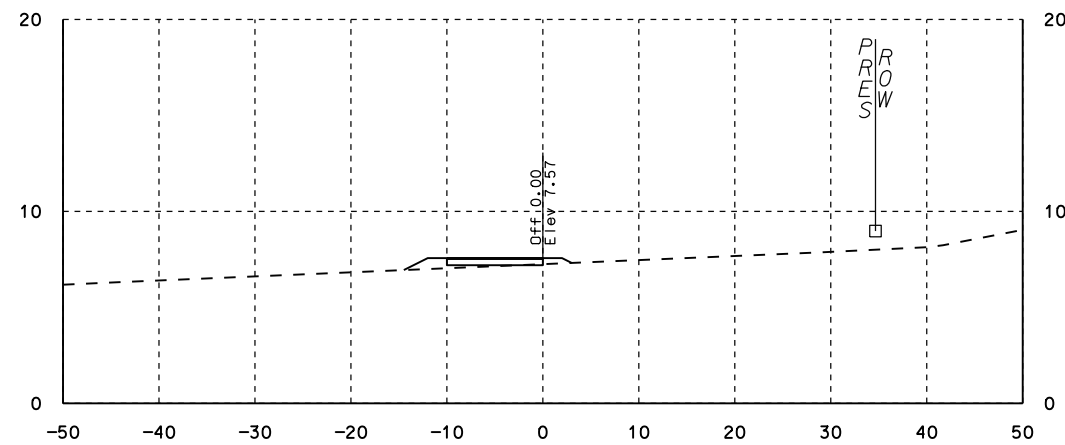
1618+00



1621+00



1617+00



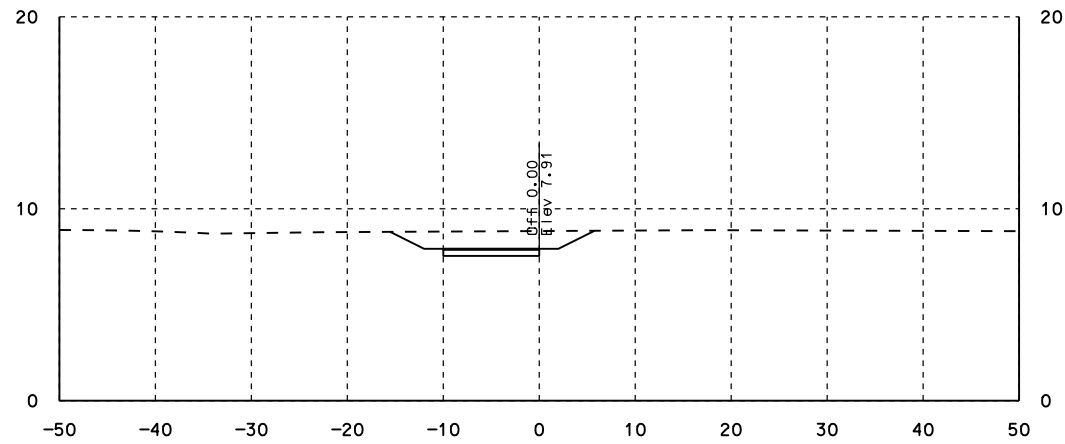
1620+00

Sta. 1617+00 To Sta. 1622+00

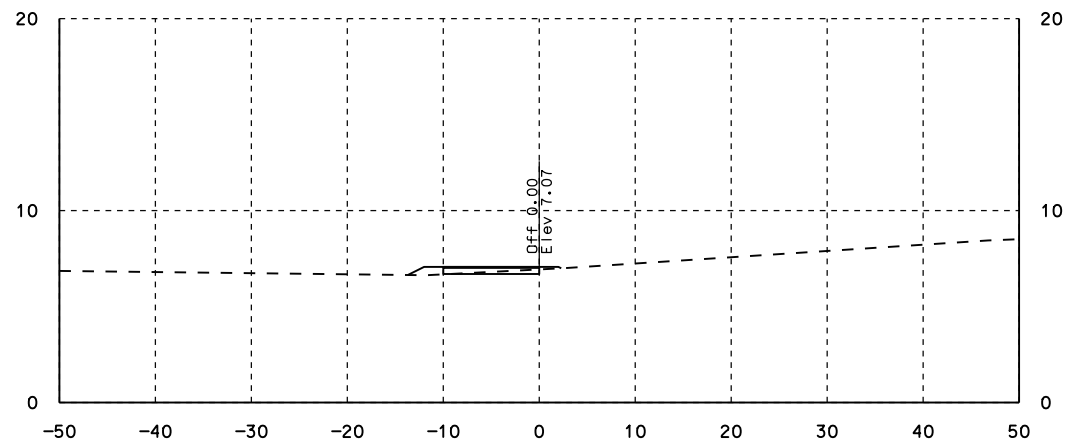
RESPONSIBLE PE:	SUPERVISOR:	DESIGNER:	PLAN SUBMITTAL	HORIZ SCALE (FEET)	VERT SCALE (FEET)	SHEET TITLE	ROUTE
DATE:	DATE:	DATE:	90%	10 0 10	5 0 5	CROSS SECTIONS FT MORGAN TRAIL	FT MORGAN TRAIL

CROSS SECTIONS - FT MORGAN TRAIL

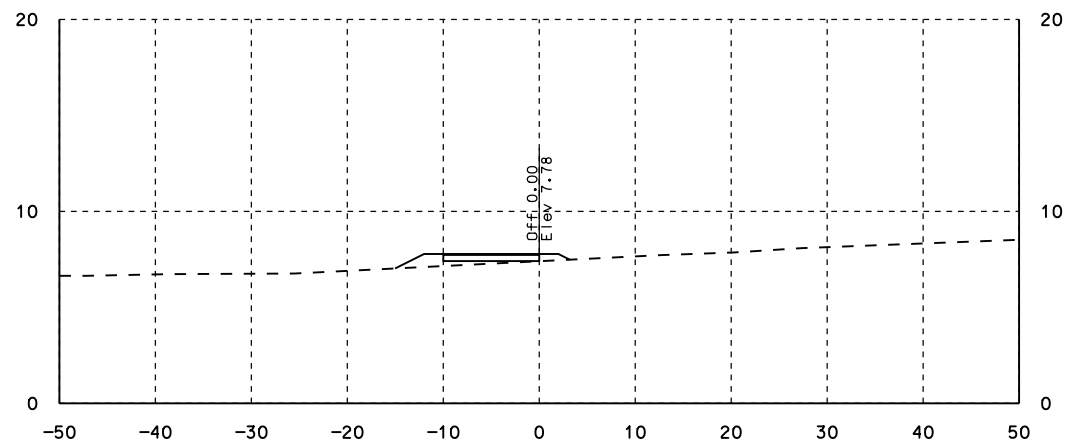
REFERENCE PROJECT NO	FISCAL YEAR	SHEET NO
SEP18	2024	67



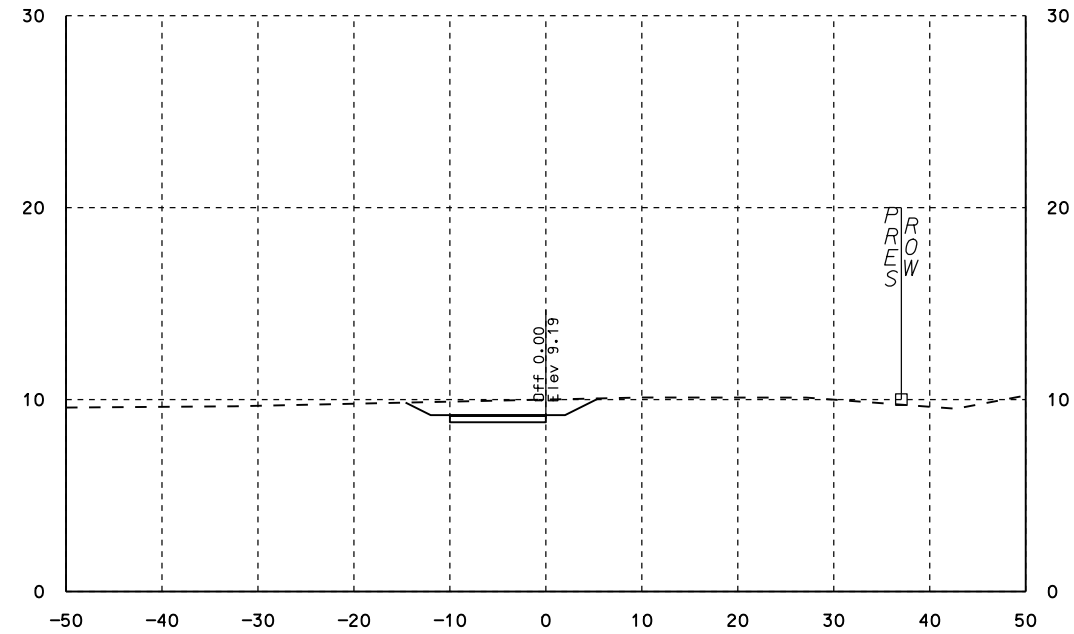
1625+00



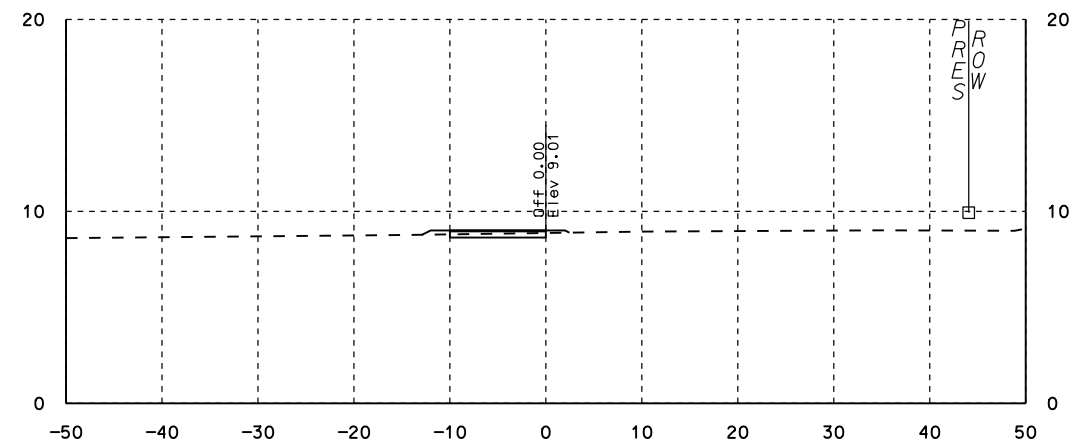
1624+00



1623+00



1627+00



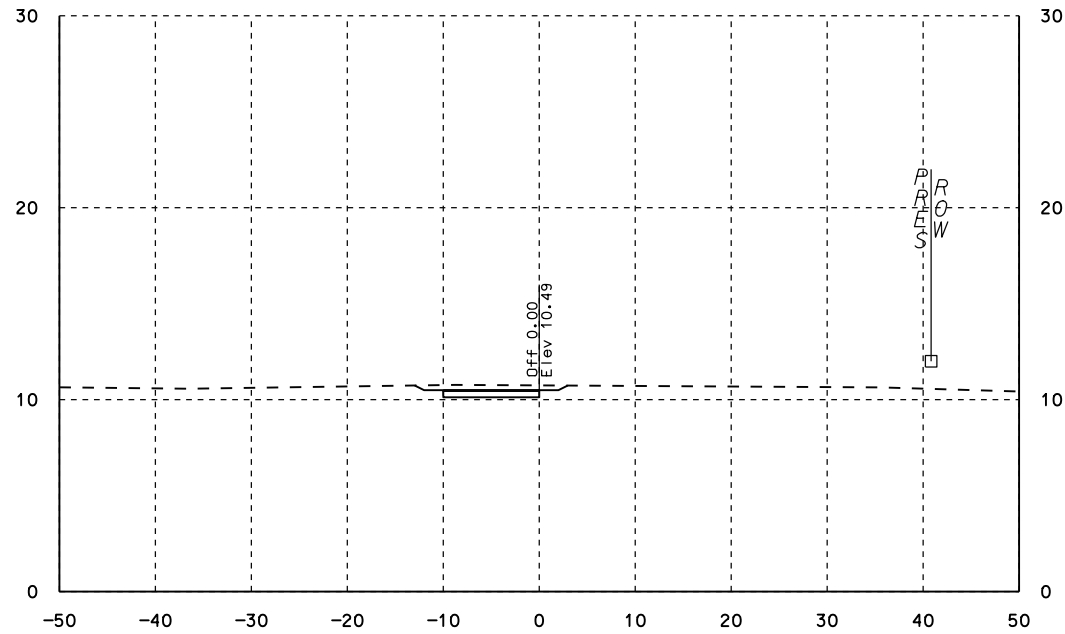
1626+00

Sta. 1623+00 To Sta. 1627+00

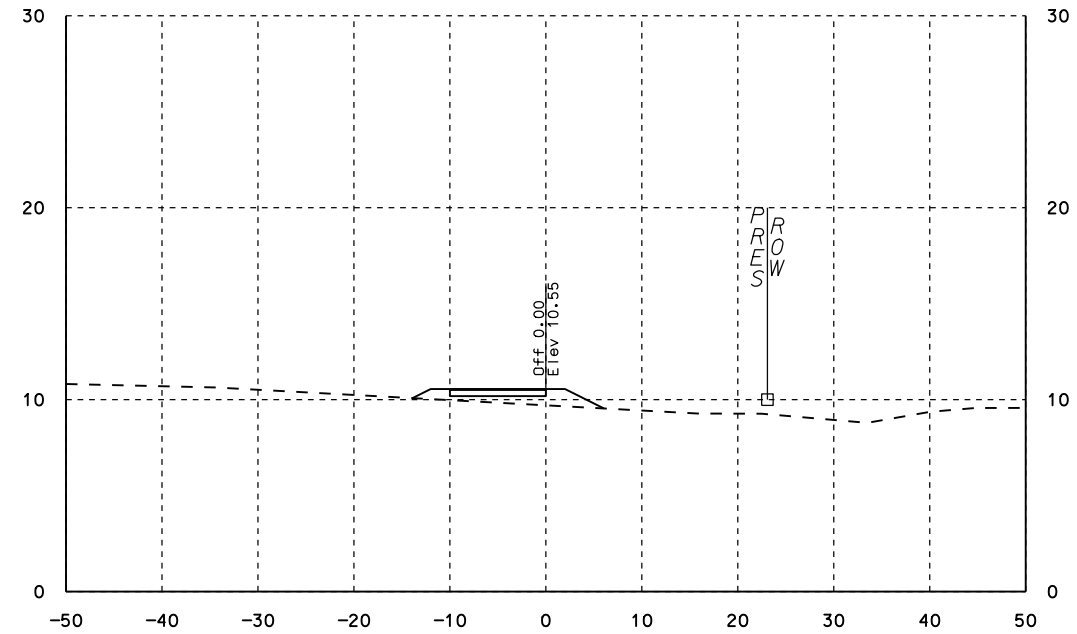
RESPONSIBLE PE:	SUPERVISOR:	DESIGNER:	PLAN SUBMITTAL	10 0 10 HORIZ 	5 0 5 VERT 	SHEET TITLE	ROUTE
DATE:	DATE:	DATE:	90%	SCALE (FEET)		CROSS SECTIONS FT MORGAN TRAIL	FT MORGAN TRAIL

CROSS SECTIONS - FT MORGAN TRAIL

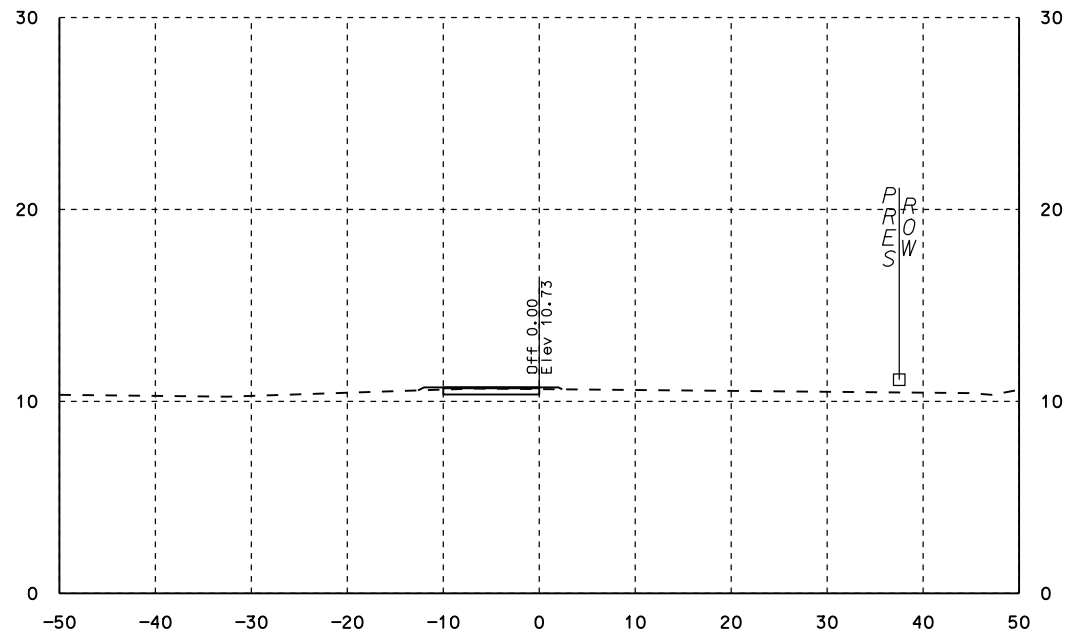
REFERENCE PROJECT NO	FISCAL YEAR	SHEET NO
SEP18	2024	68



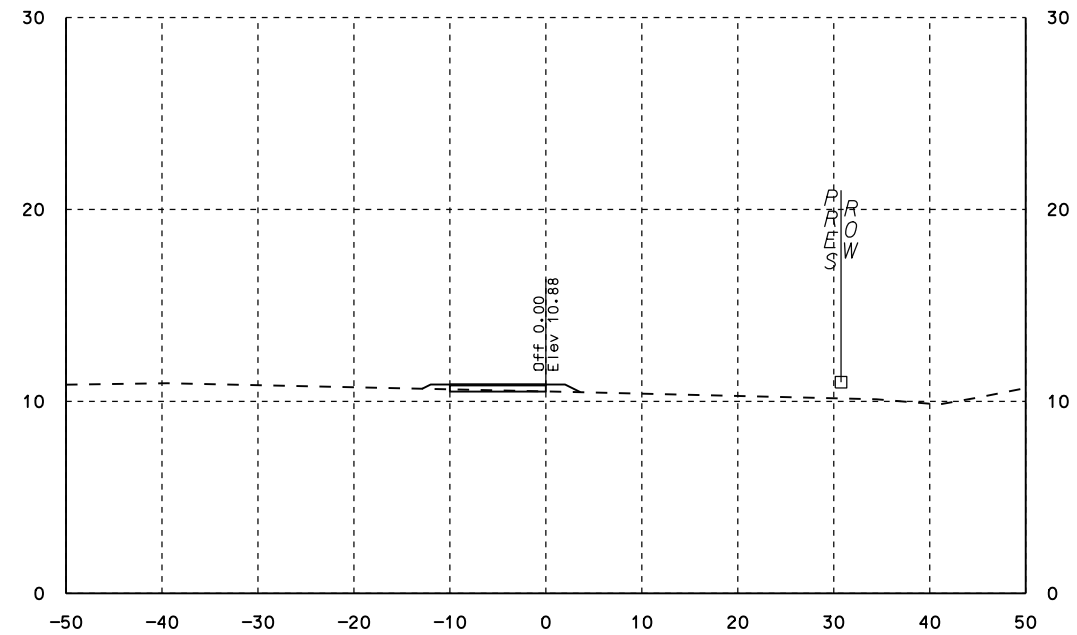
1629+00



1631+00



1628+00



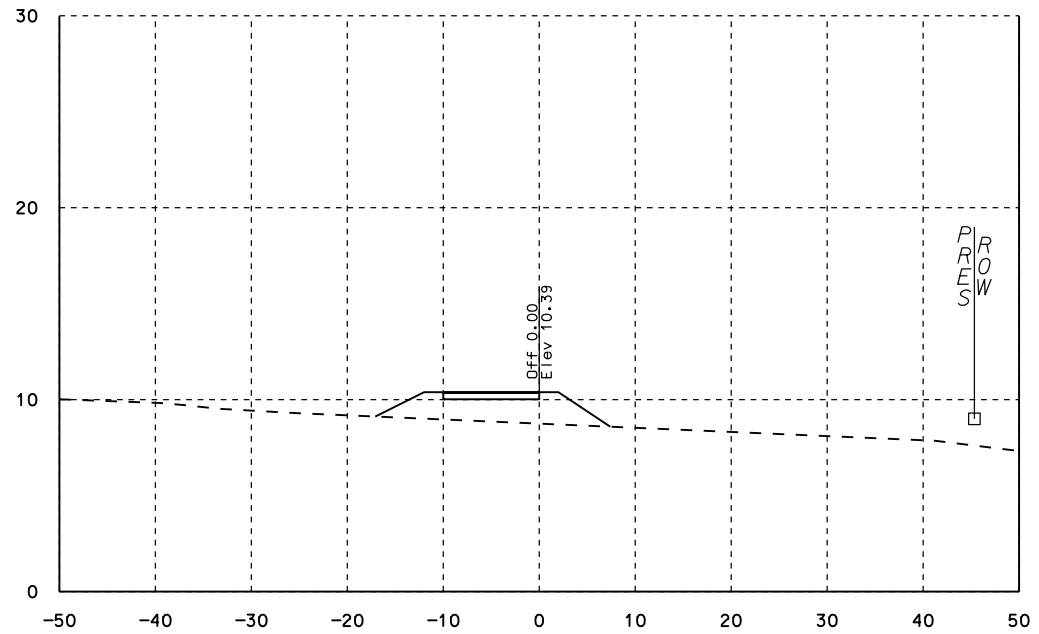
1630+00

Sta. 1628+00 To Sta. 1631+00

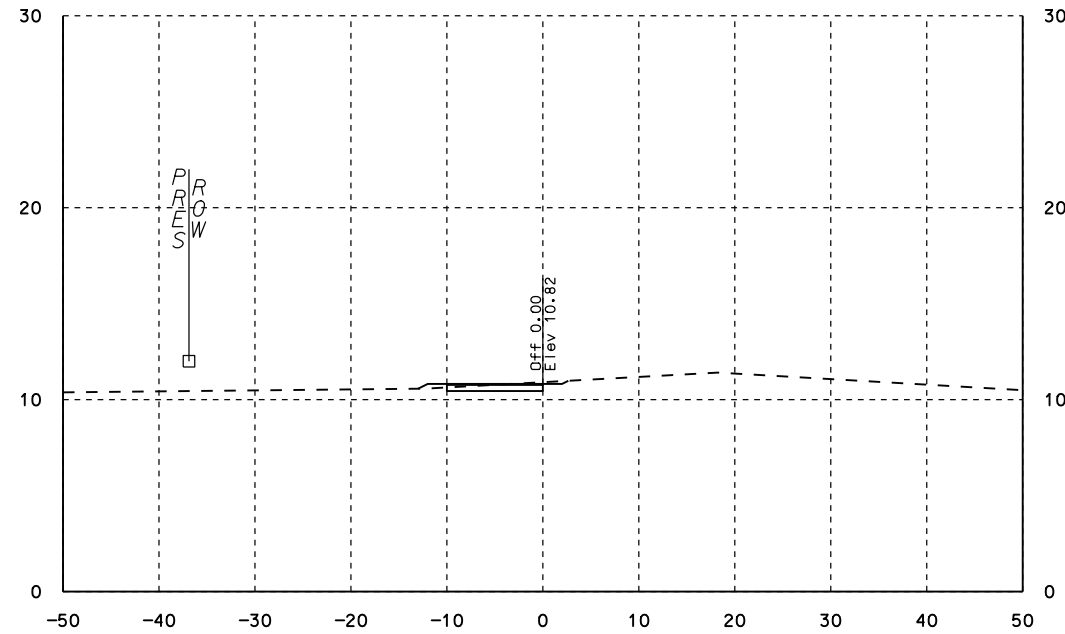
RESPONSIBLE PE:	SUPERVISOR:	DESIGNER:	PLAN SUBMITTAL:	HORIZ SCALE (FEET):	VERT SCALE (FEET):	SHEET TITLE:	ROUTE:
DATE:	DATE:	DATE:	90%	10 0 10	5 0 5	CROSS SECTIONS FT MORGAN TRAIL	FT MORGAN TRAIL

CROSS SECTIONS - FT MORGAN TRAIL

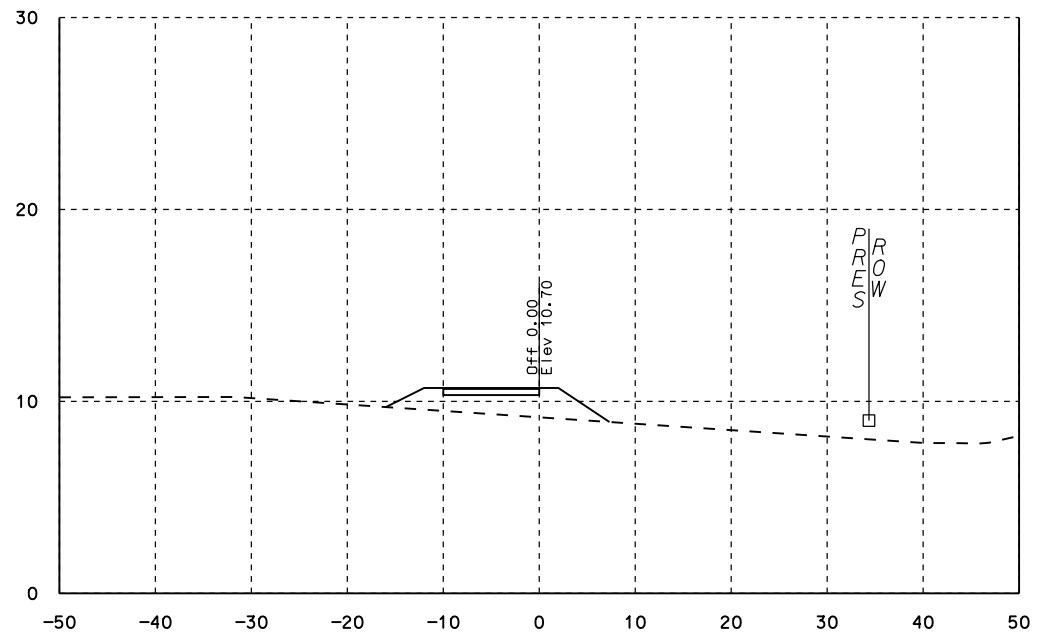
REFERENCE PROJECT NO	FISCAL YEAR	SHEET NO
SEP18	2024	69



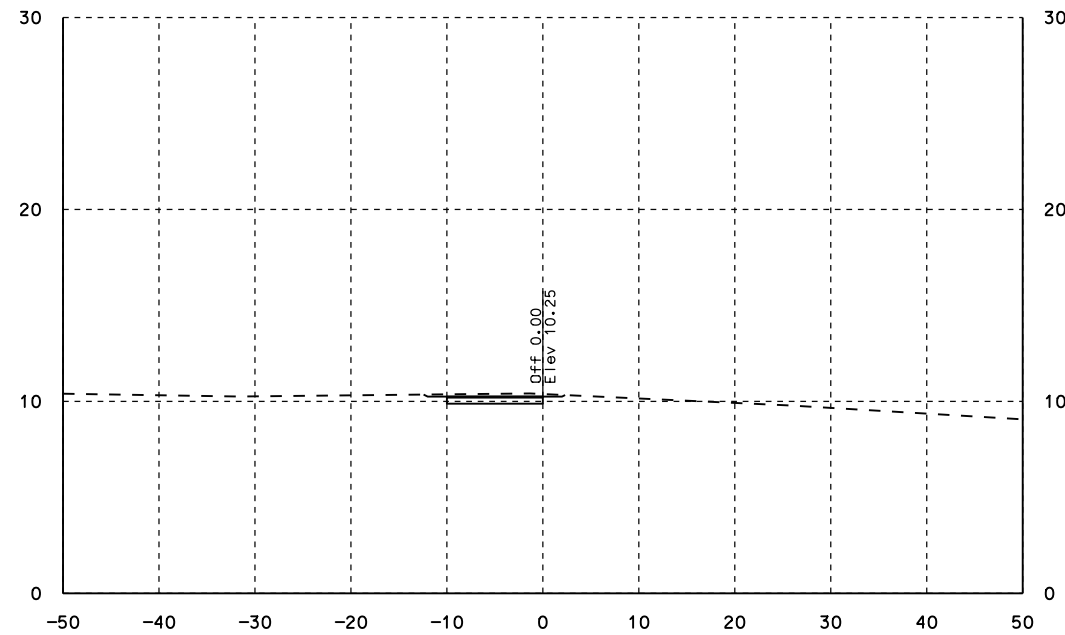
1633+00



1635+00



1632+00



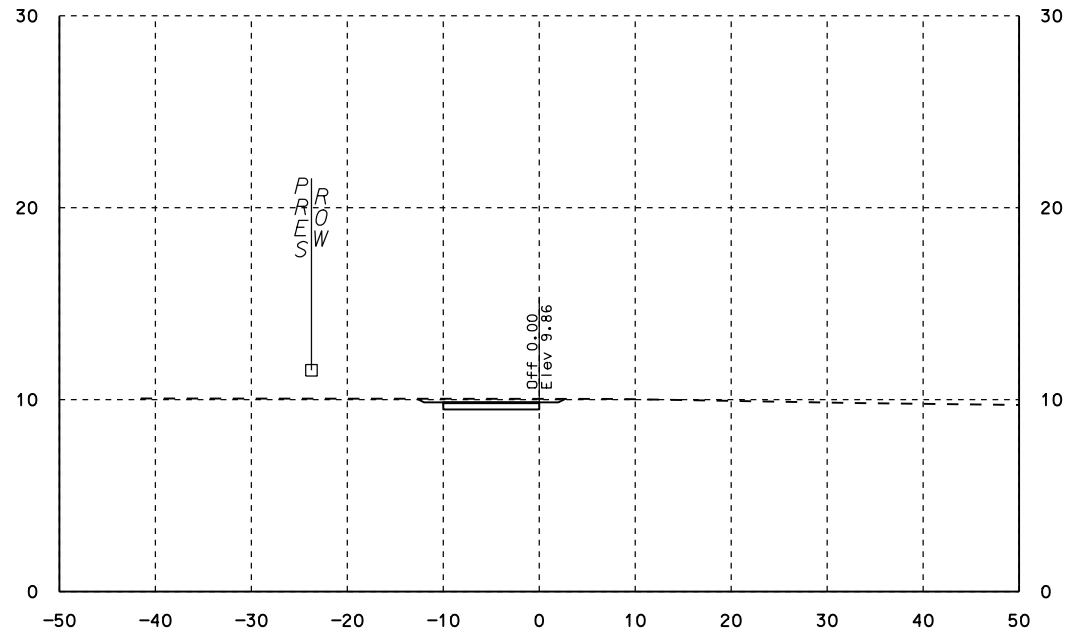
1634+00

Sta. 1632+00 To Sta. 1635+00

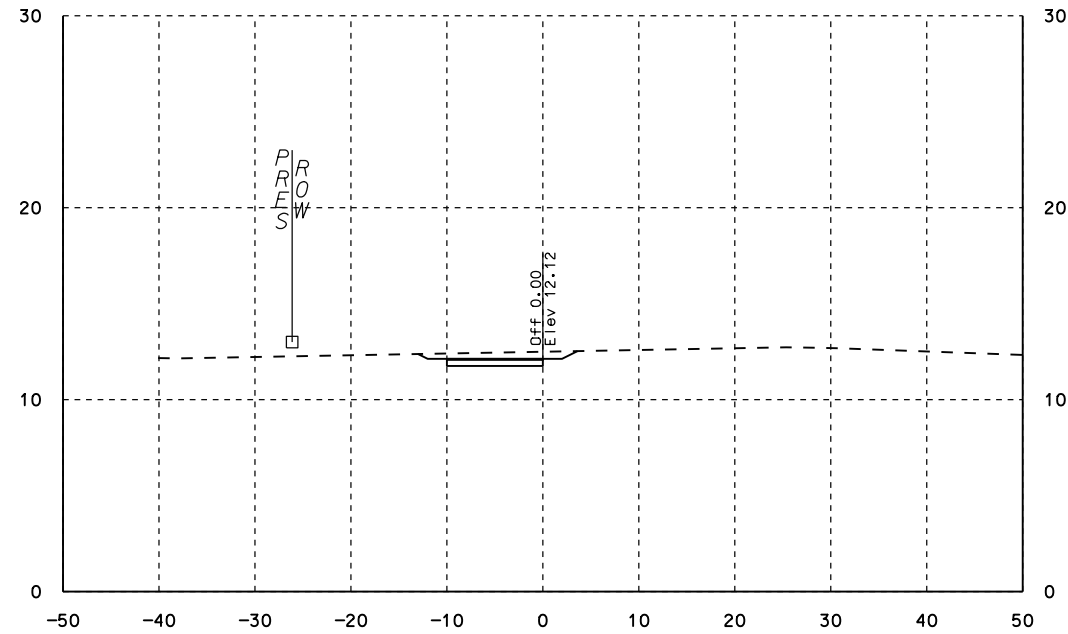
RESPONSIBLE PE:	SUPERVISOR:	DESIGNER:	PLAN SUBMITTAL	HORIZ SCALE (FEET)	VERT SCALE (FEET)	SHEET TITLE	ROUTE
DATE:	DATE:	DATE:	90%	10 0 10	5 0 5	CROSS SECTIONS FT MORGAN TRAIL	FT MORGAN TRAIL

CROSS SECTIONS - FT MORGAN TRAIL

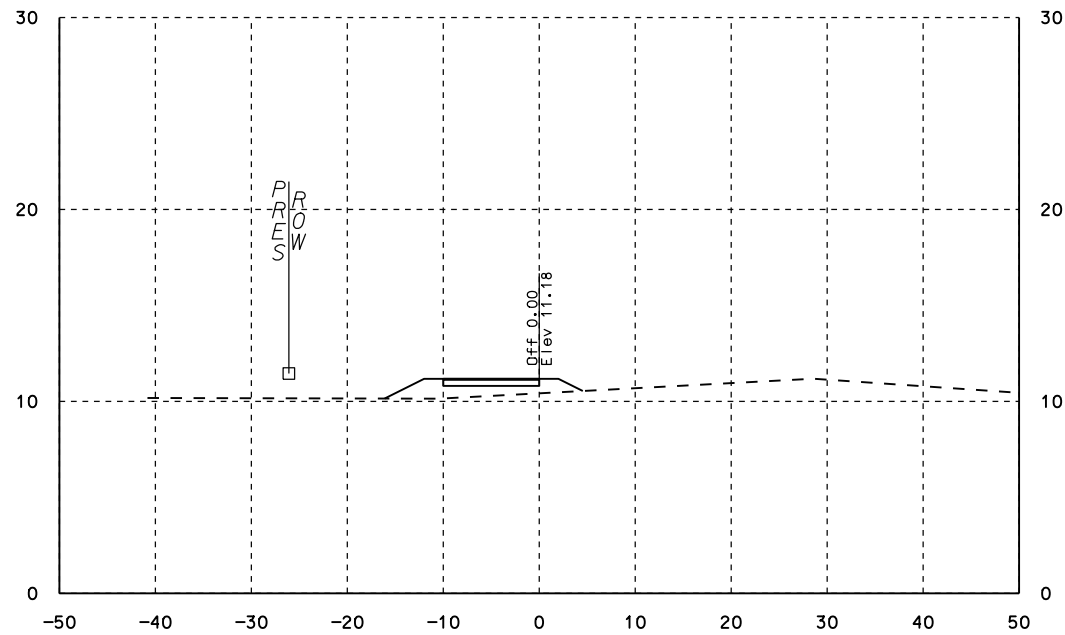
REFERENCE PROJECT NO	FISCAL YEAR	SHEET NO
SEP18	2024	70



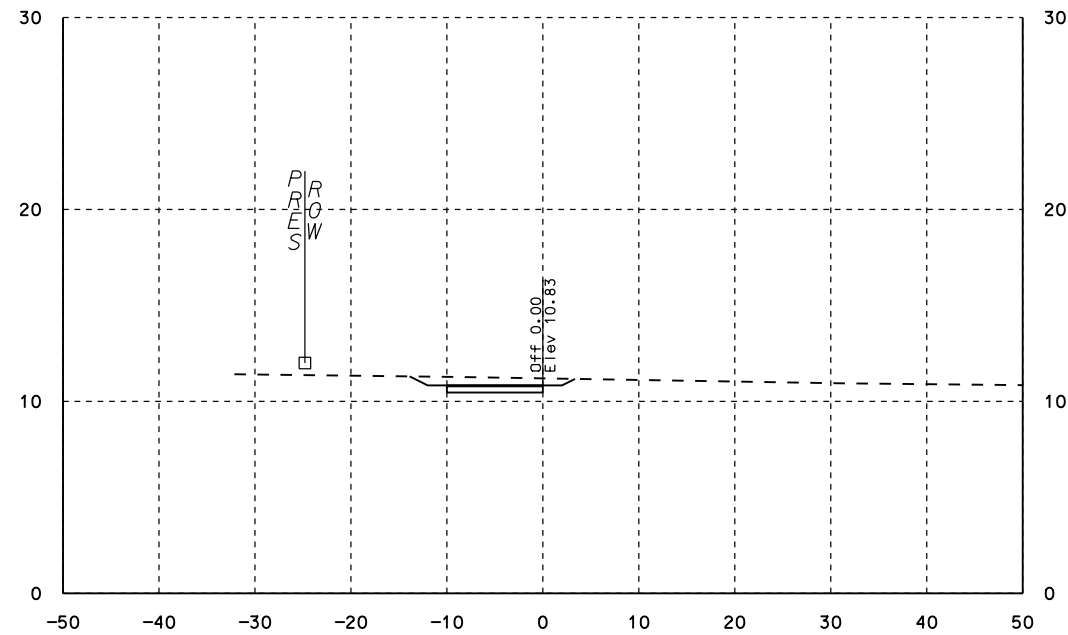
1637+00



1639+00



1636+00



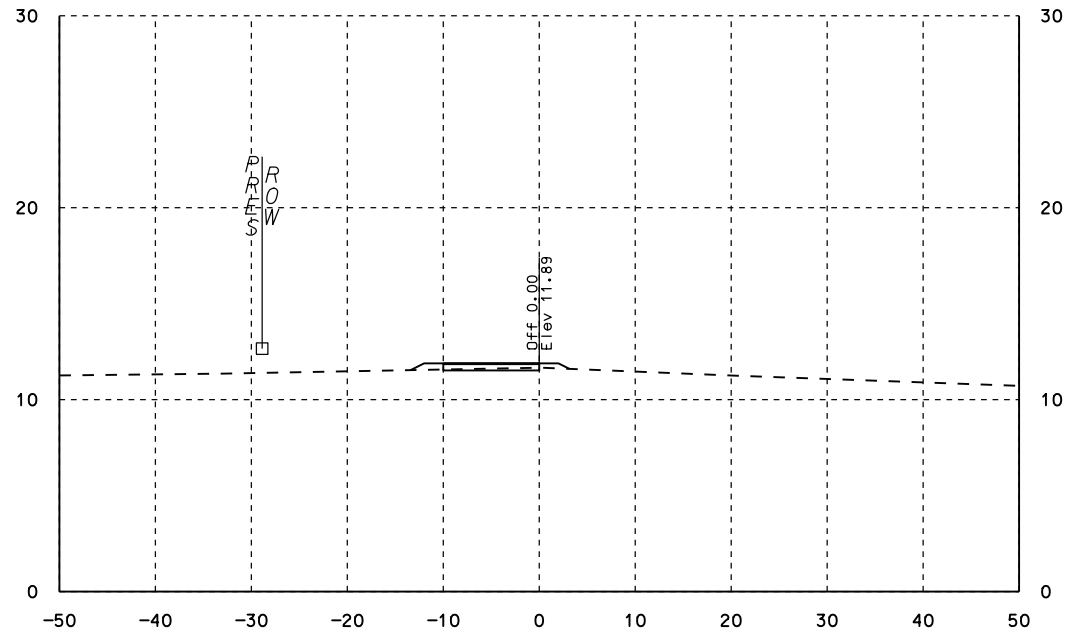
1638+00

Sta. 1636+00 To Sta. 1639+00

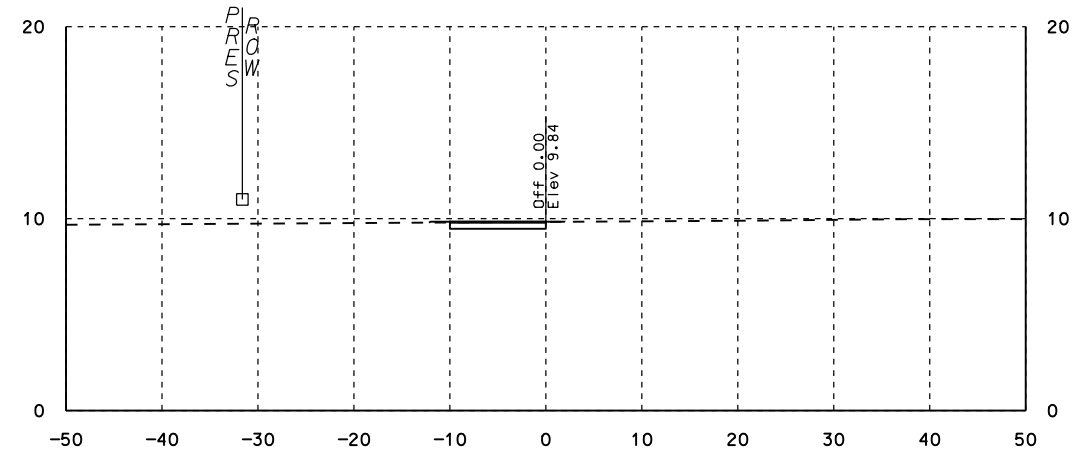
RESPONSIBLE PE:	SUPERVISOR:	DESIGNER:	PLAN SUBMITTAL	HORIZ SCALE (FEET)	VERT SCALE (FEET)	SHEET TITLE	ROUTE
DATE:	DATE:	DATE:	90%	10 0 10	5 0 5	CROSS SECTIONS FT MORGAN TRAIL	FT MORGAN TRAIL

CROSS SECTIONS - FT MORGAN TRAIL

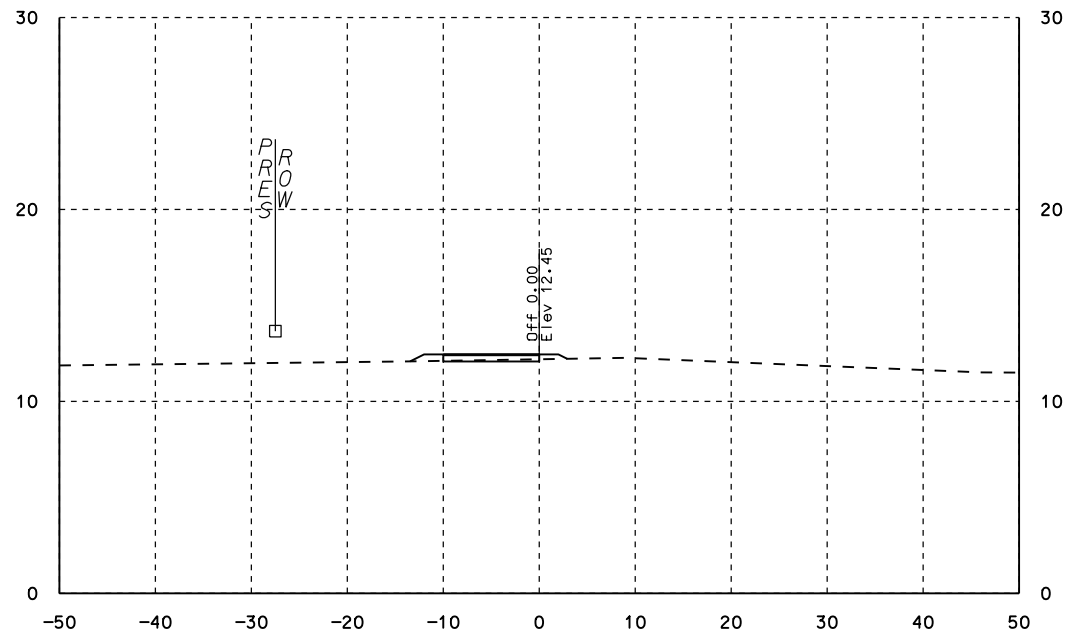
REFERENCE PROJECT NO	FISCAL YEAR	SHEET NO
SEP18	2024	71



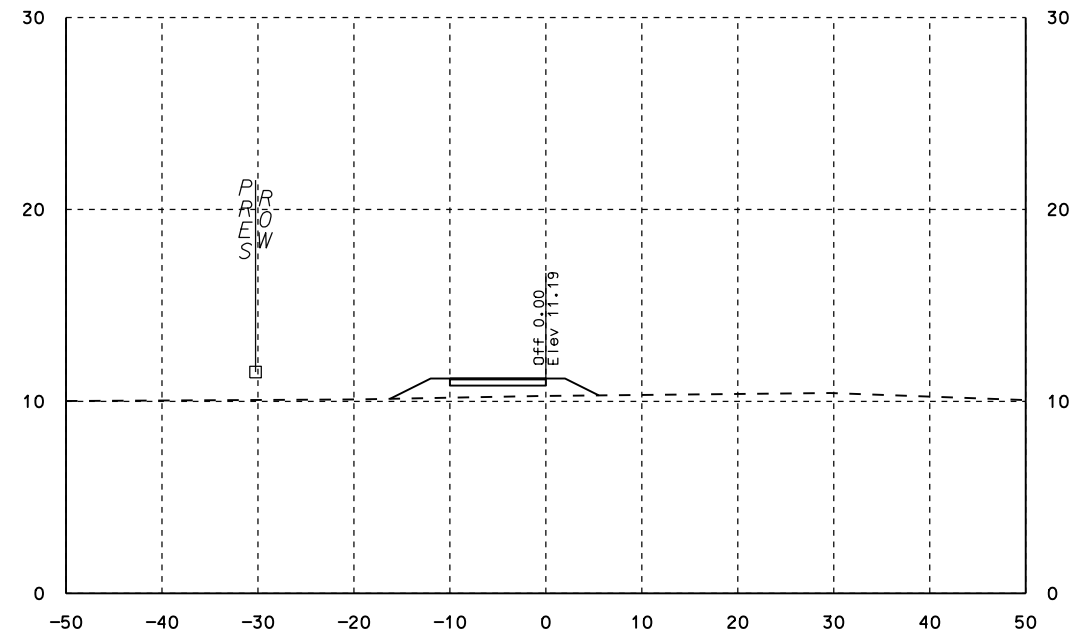
1641+00



1643+00



1640+00



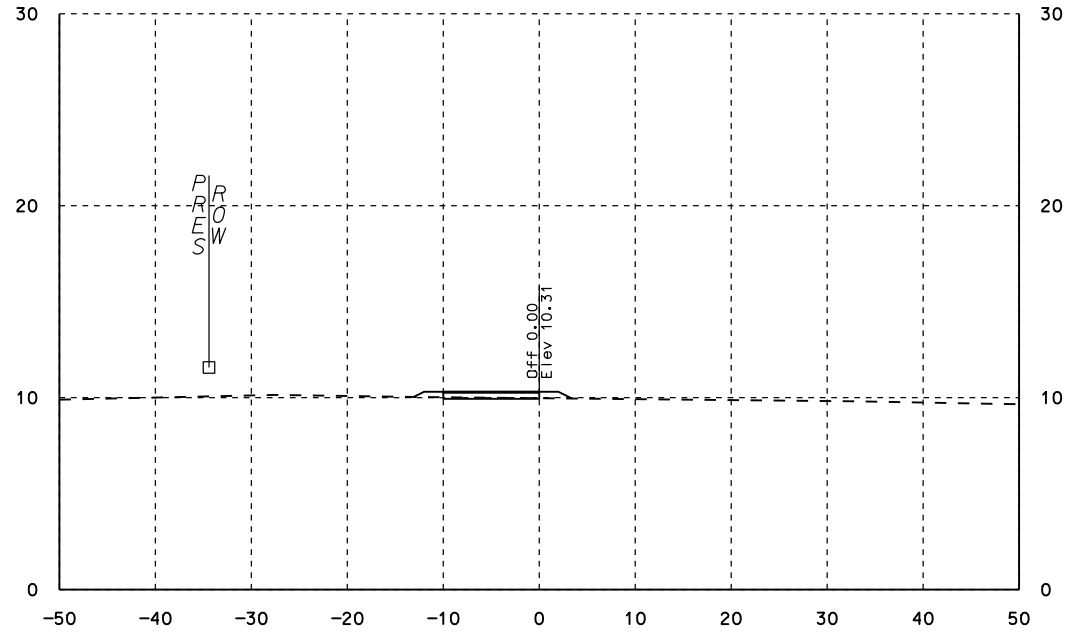
1642+00

Sta. 1640+00 To Sta. 1643+00

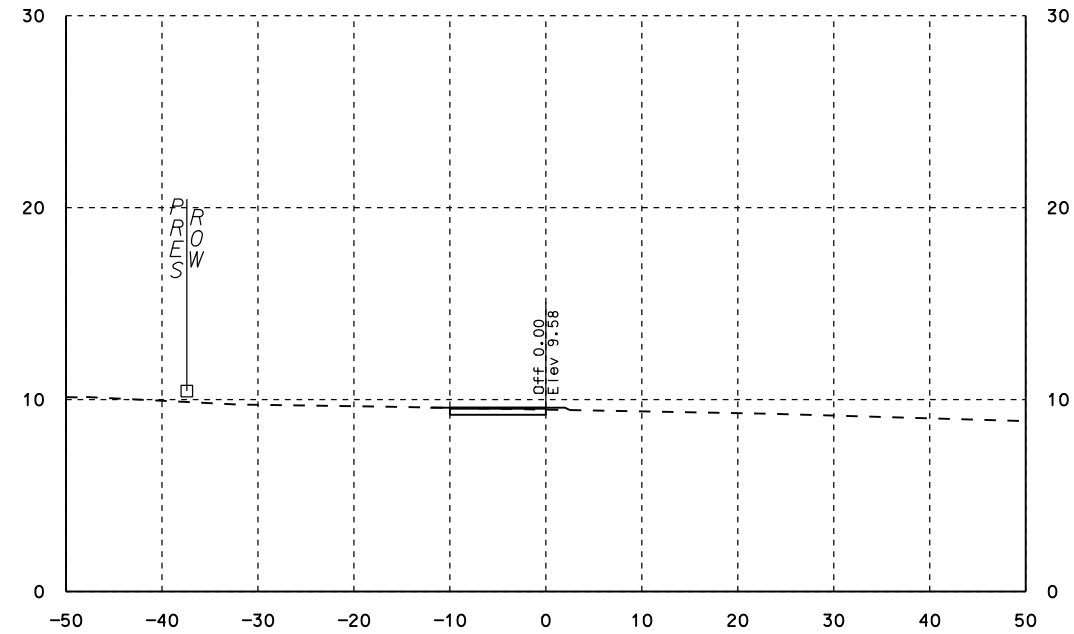
RESPONSIBLE PE:	SUPERVISOR:	DESIGNER:	PLAN SUBMITTAL	HORIZ SCALE (FEET)	VERT SCALE (FEET)	SHEET TITLE	ROUTE
DATE:	DATE:	DATE:	90%	10 0 10	5 0 5	CROSS SECTIONS FT MORGAN TRAIL	FT MORGAN TRAIL

CROSS SECTIONS - FT MORGAN TRAIL

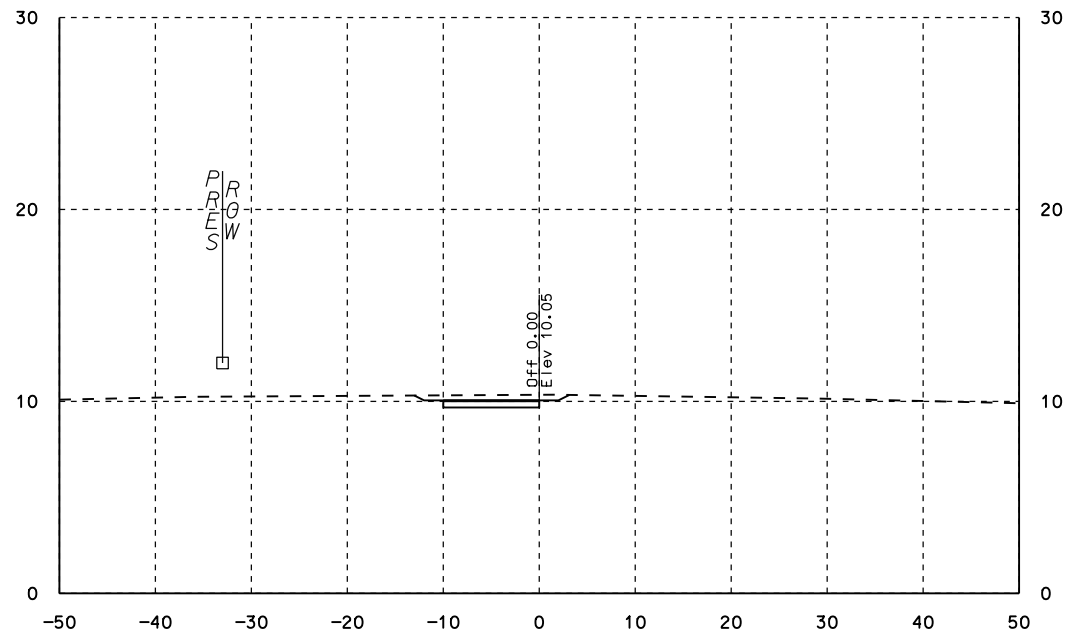
REFERENCE PROJECT NO	FISCAL YEAR	SHEET NO
SEP18	2024	72



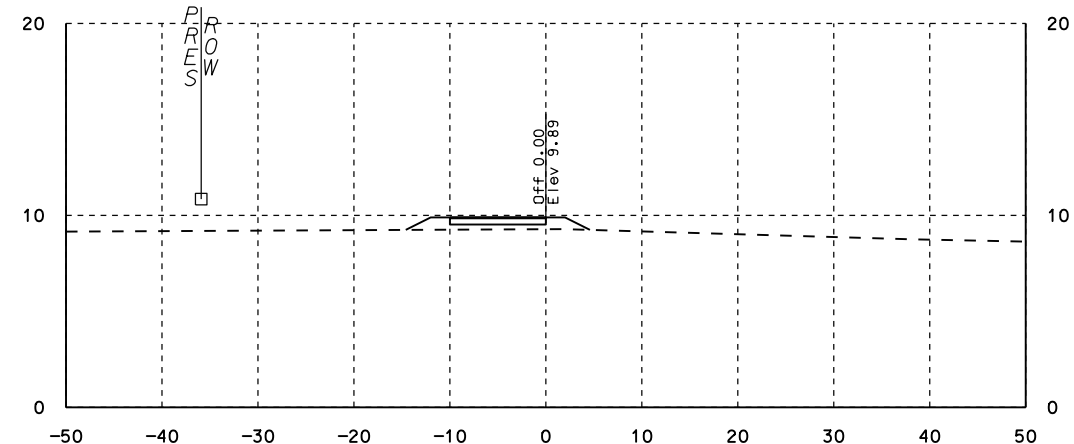
1645+00



1647+00



1644+00



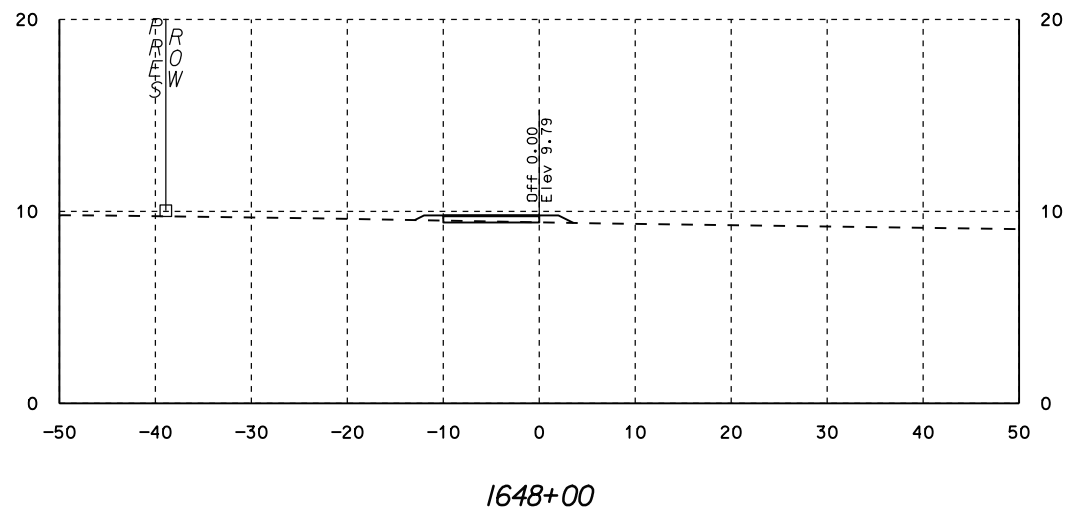
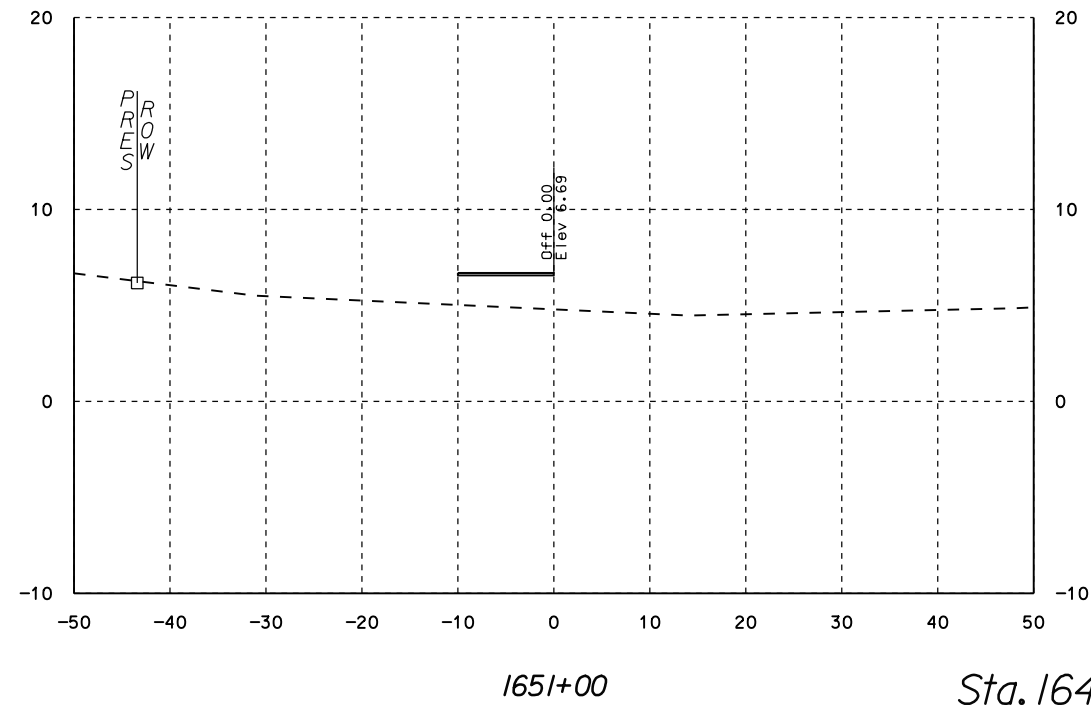
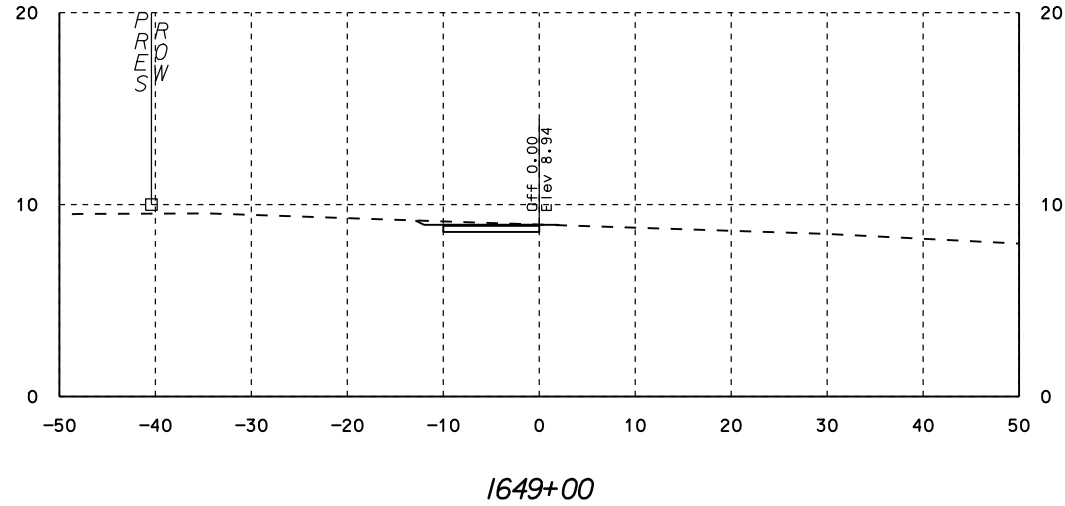
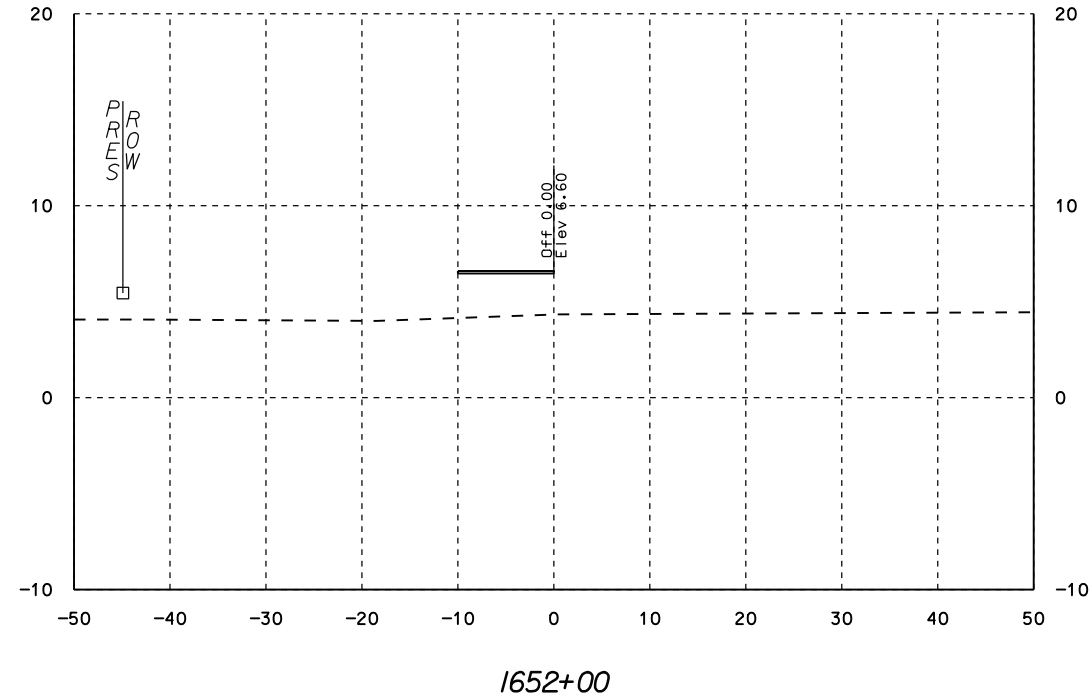
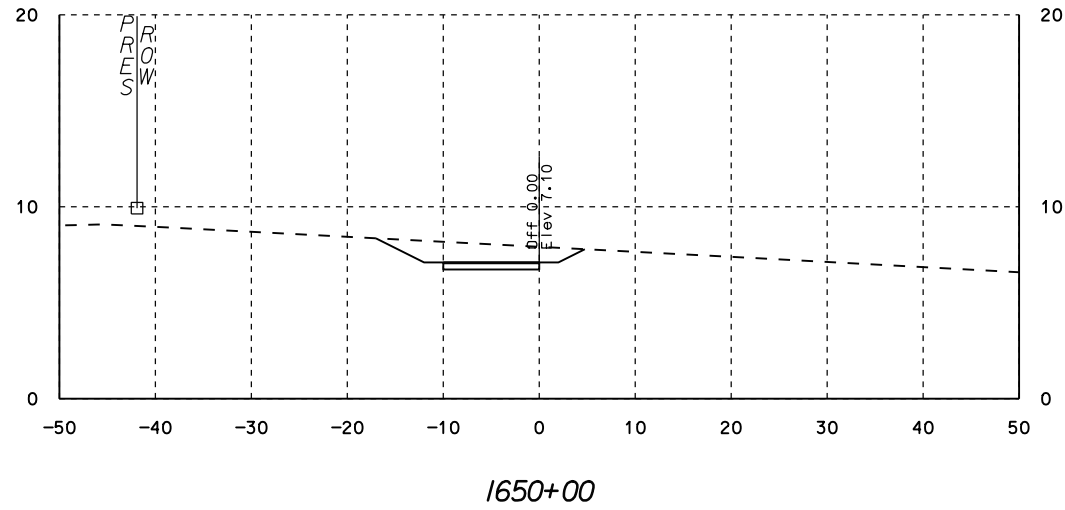
1646+00

Sta. 1644+00 To Sta. 1647+00

RESPONSIBLE PE:	SUPERVISOR:	DESIGNER:	PLAN SUBMITTAL	HORIZ SCALE (FEET)	VERT SCALE (FEET)	SHEET TITLE	ROUTE
DATE:	DATE:	DATE:	90%	10 0 10	5 0 5	CROSS SECTIONS FT MORGAN TRAIL	FT MORGAN TRAIL

CROSS SECTIONS - FT MORGAN TRAIL

REFERENCE PROJECT NO	FISCAL YEAR	SHEET NO
SEP18	2024	73

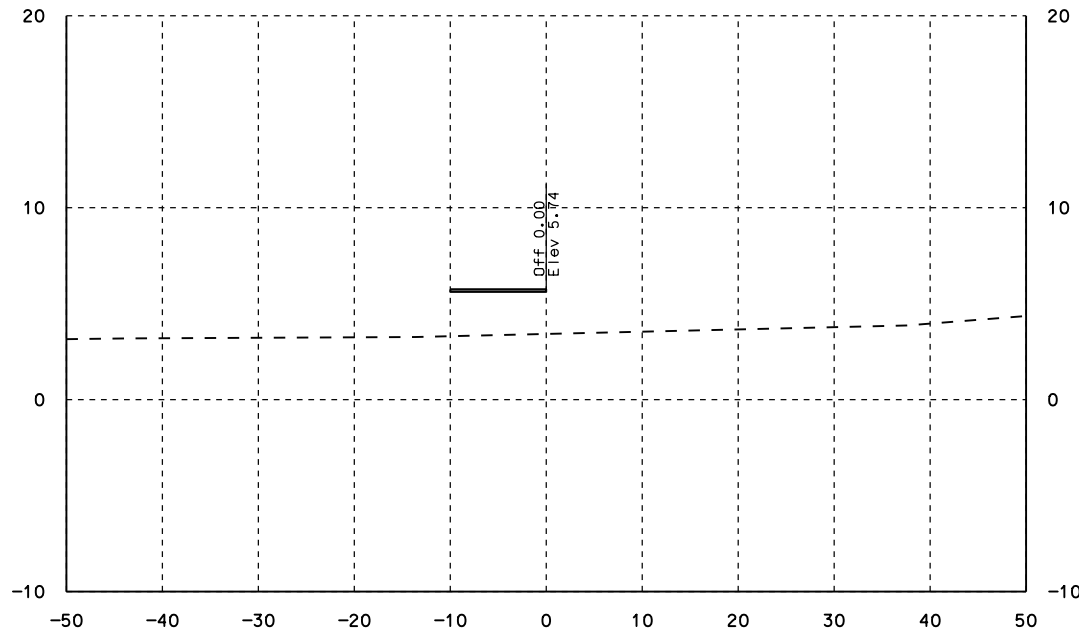


Sta. 1648+00 To Sta. 1652+00

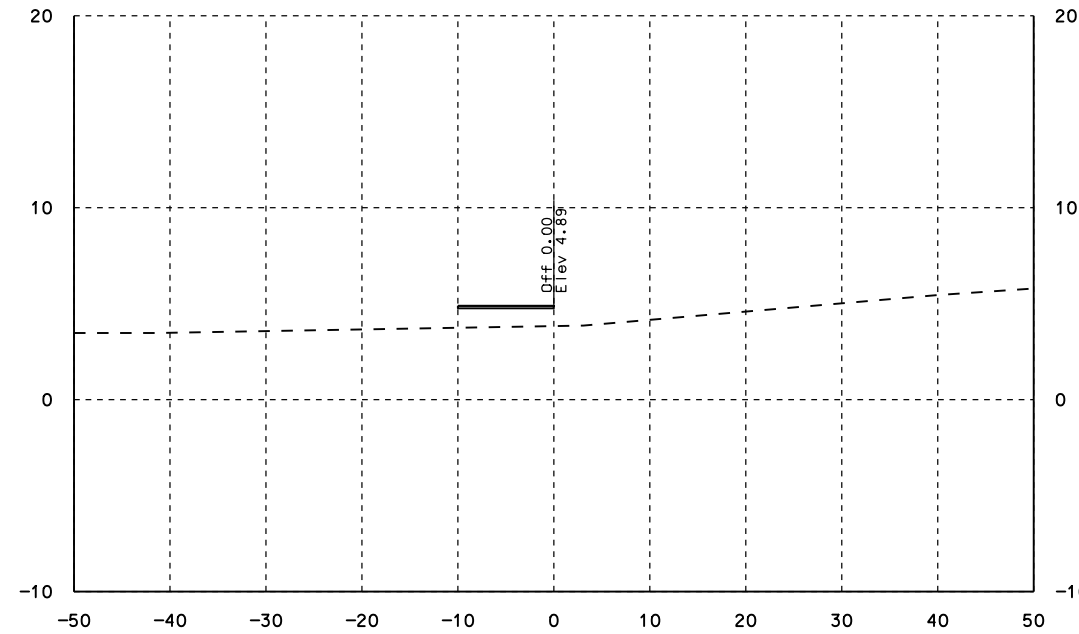
RESPONSIBLE PE:	SUPERVISOR:	DESIGNER:	PLAN SUBMITTAL	HORIZ SCALE (FEET)	VERT SCALE (FEET)	SHEET TITLE	ROUTE
DATE:	DATE:	DATE:	90%	10 0 10	5 0 5	CROSS SECTIONS FT MORGAN TRAIL	FT MORGAN TRAIL

CROSS SECTIONS - FT MORGAN TRAIL

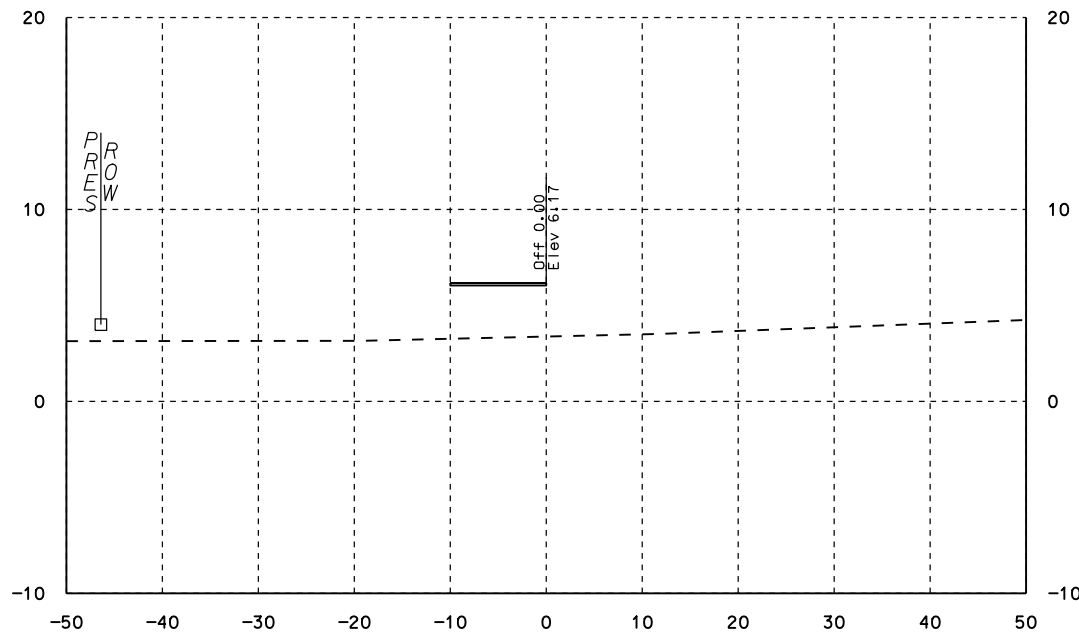
REFERENCE PROJECT NO	FISCAL YEAR	SHEET NO
SEP18	2024	74



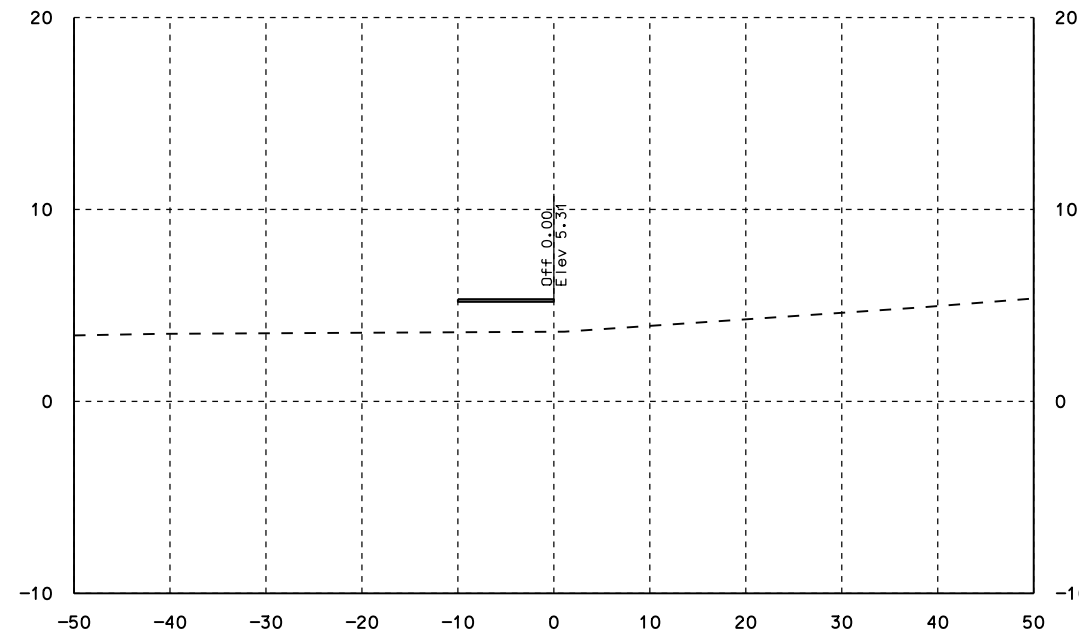
1654+00



1656+00



1653+00



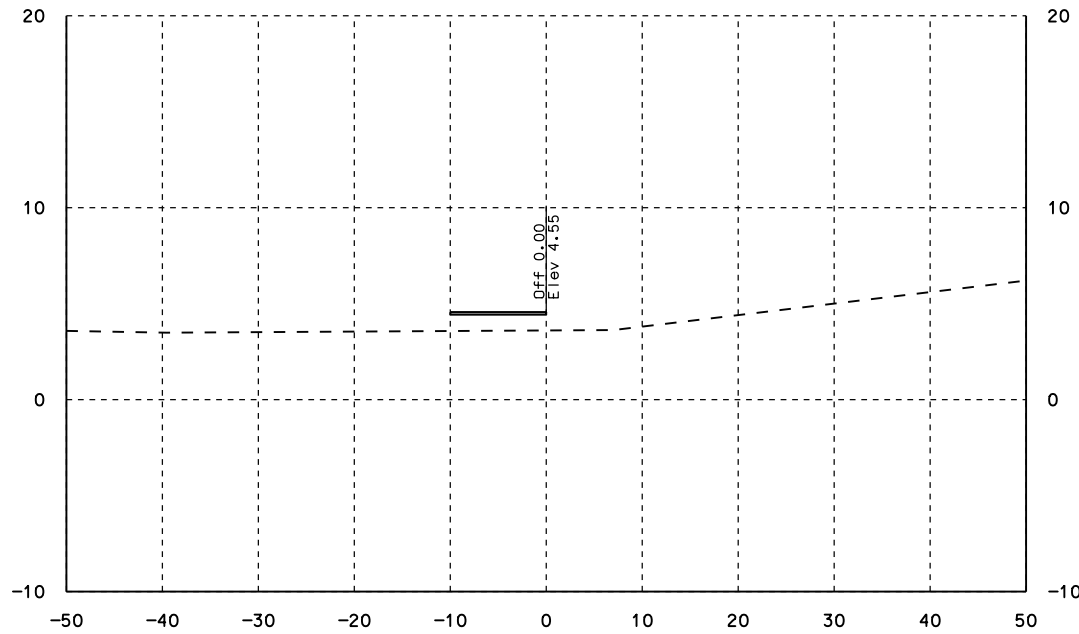
1655+00

Sta. 1653+00 To Sta. 1656+00

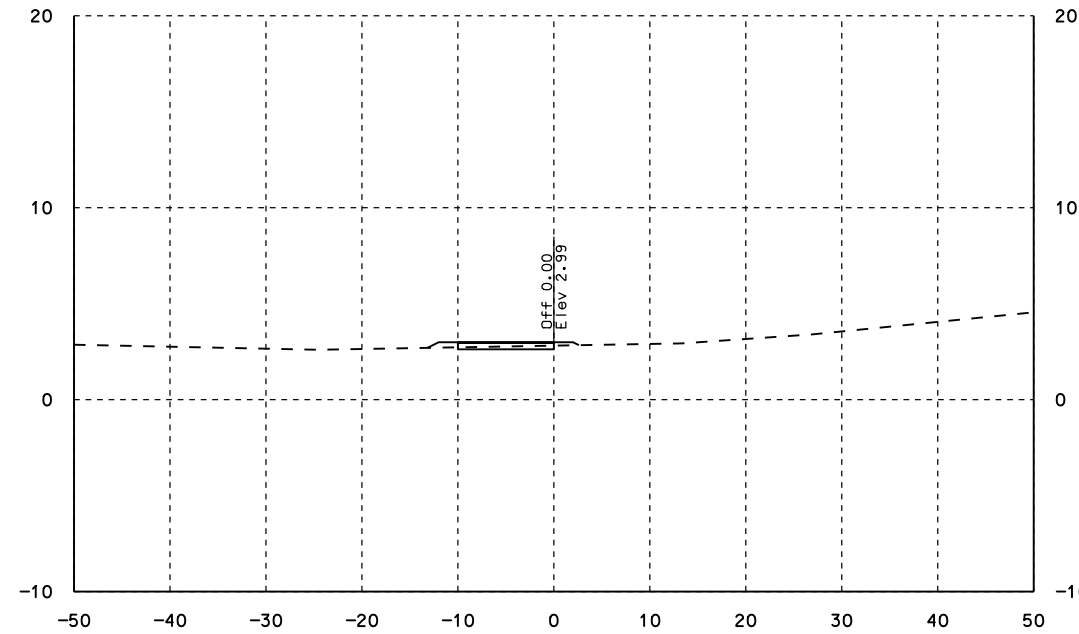
RESPONSIBLE PE:	SUPERVISOR:	DESIGNER:	PLAN SUBMITTAL	HORIZ SCALE (FEET)	VERT SCALE (FEET)	SHEET TITLE	ROUTE
DATE:	DATE:	DATE:	90%	10 0 10	5 0 5	CROSS SECTIONS FT MORGAN TRAIL	FT MORGAN TRAIL

CROSS SECTIONS - FT MORGAN TRAIL

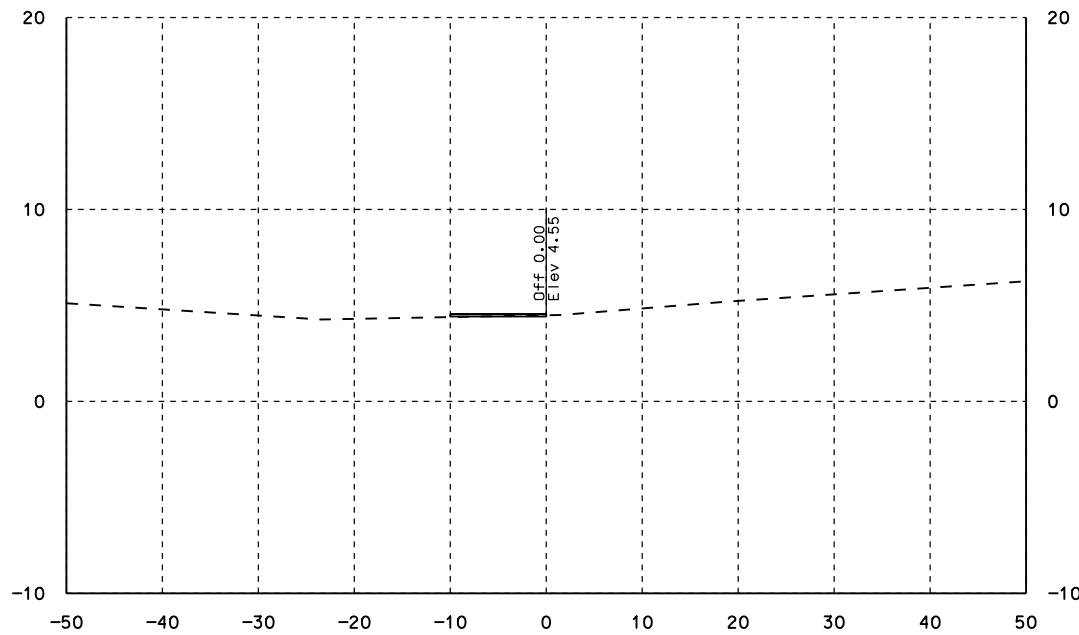
REFERENCE PROJECT NO	FISCAL YEAR	SHEET NO
SEP18	2024	75



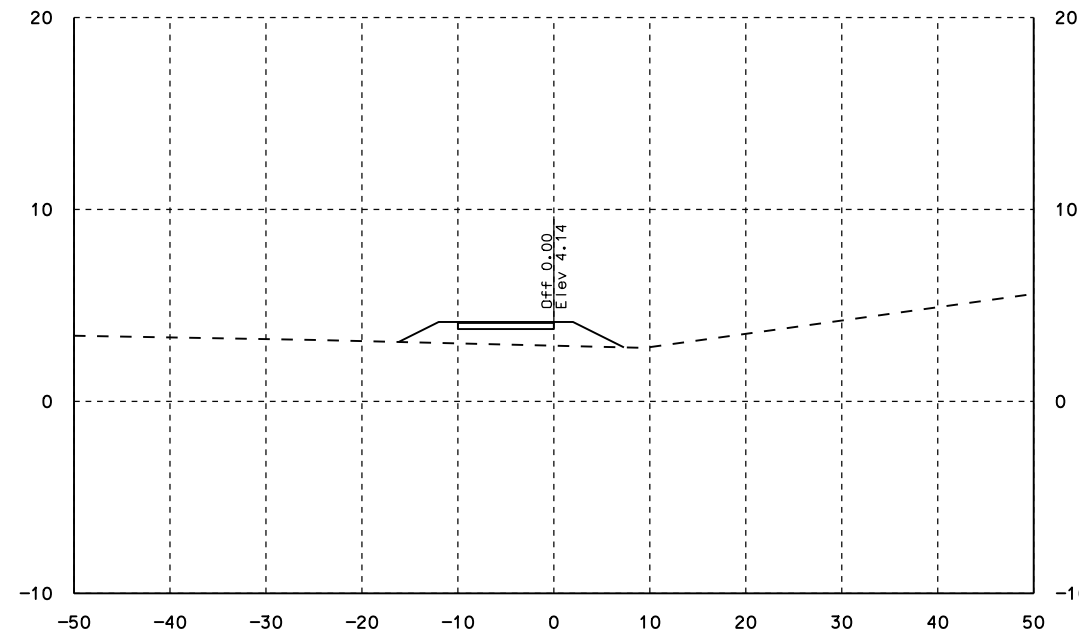
1658+00



1660+00



1657+00



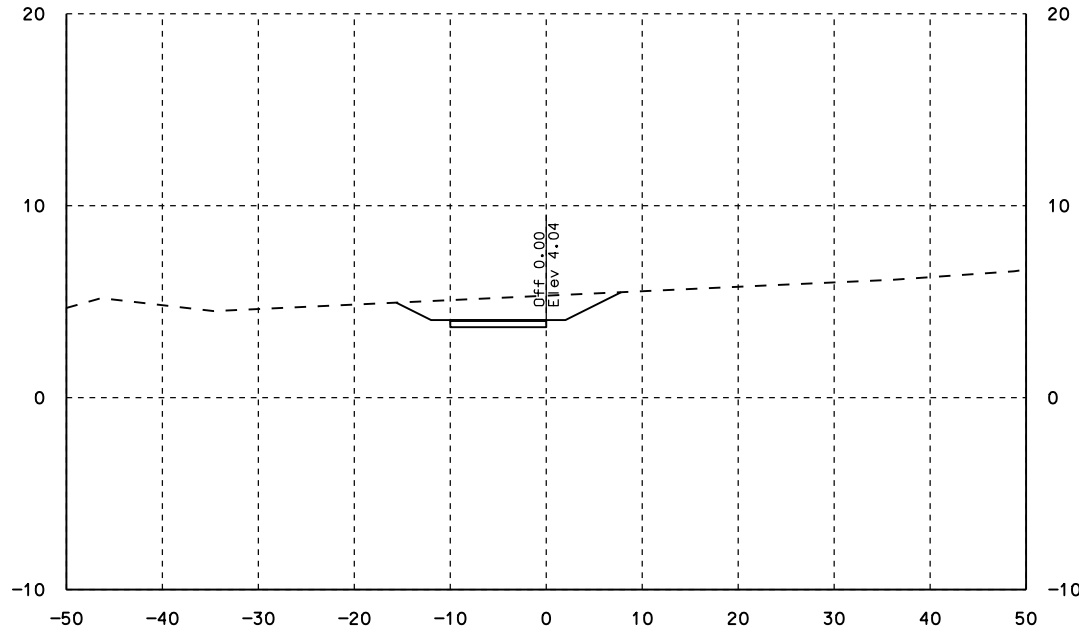
1659+00

Sta. 1657+00 To Sta. 1660+00

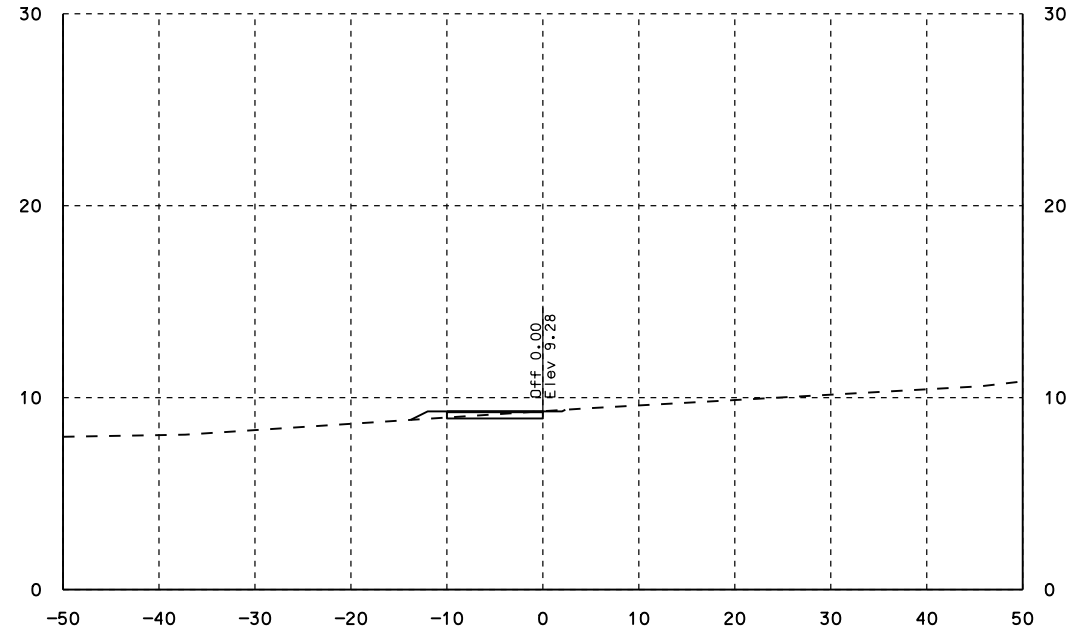
RESPONSIBLE PE:	SUPERVISOR:	DESIGNER:	PLAN SUBMITTAL	HORIZ SCALE (FEET)	VERT SCALE (FEET)	SHEET TITLE	ROUTE
DATE:	DATE:	DATE:	90%	10 0 10	5 0 5	CROSS SECTIONS FT MORGAN TRAIL	FT MORGAN TRAIL

CROSS SECTIONS - FT MORGAN TRAIL

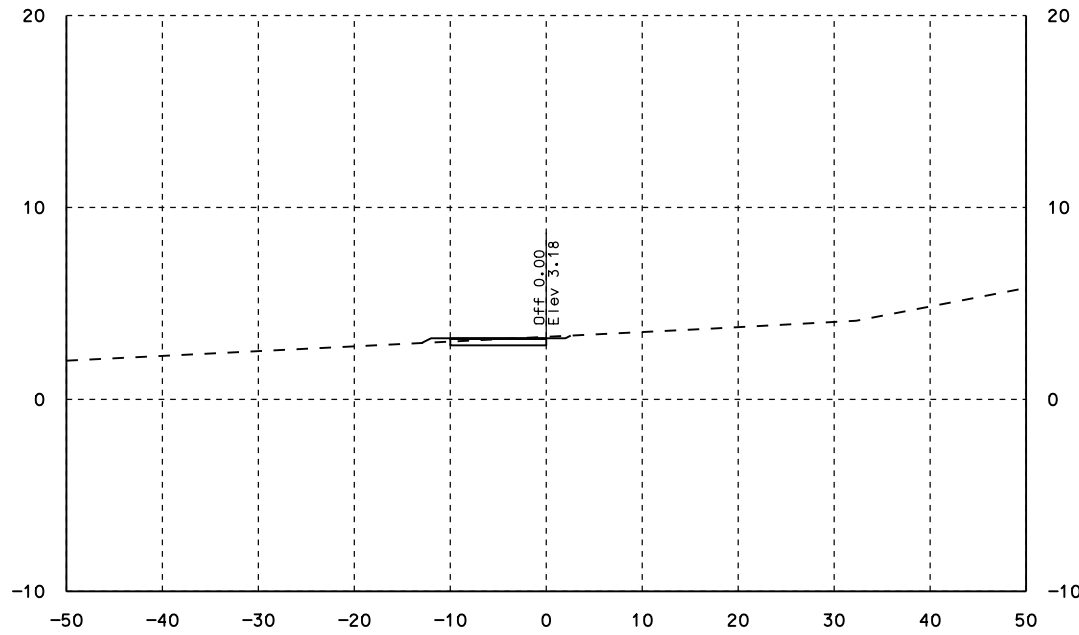
REFERENCE PROJECT NO	FISCAL YEAR	SHEET NO
SEP18	2024	76



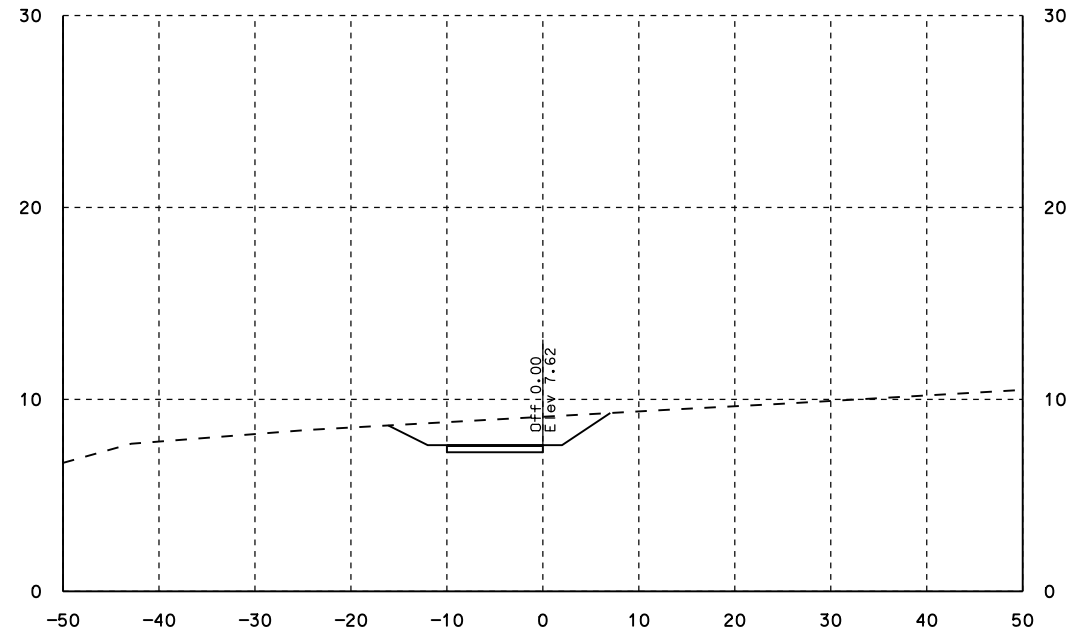
1662+00



1664+00



1661+00



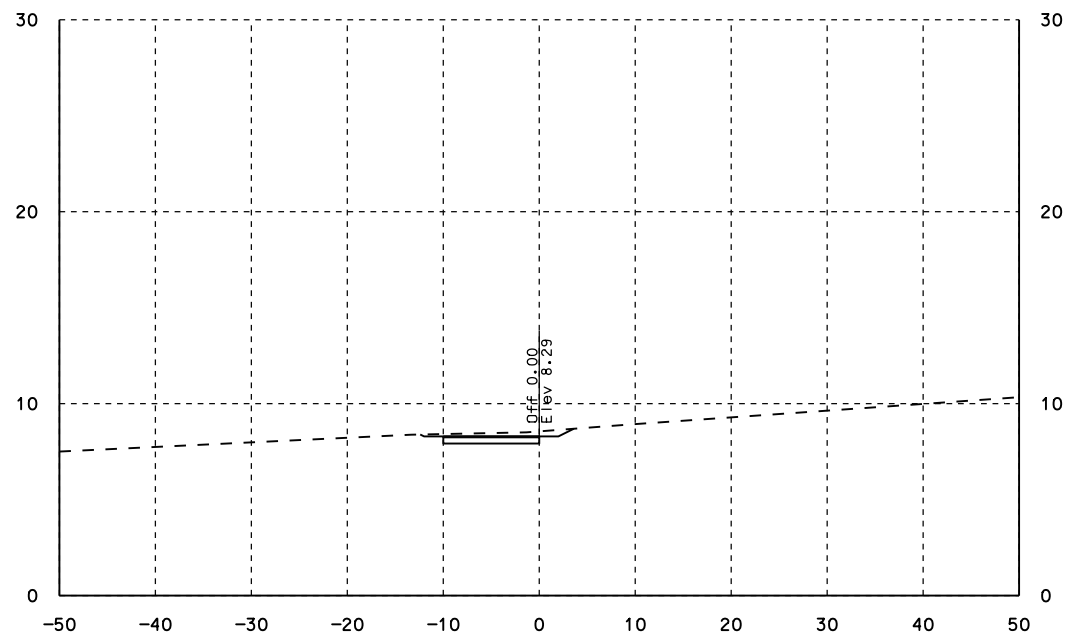
1663+00

Sta. 1661+00 To Sta. 1664+00

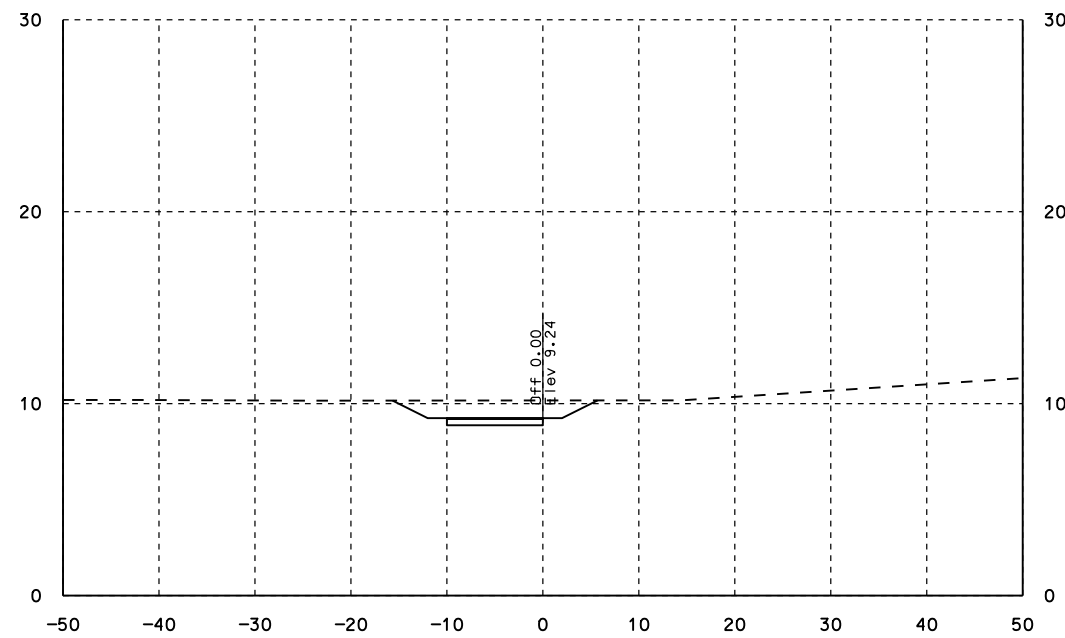
RESPONSIBLE PE:	SUPERVISOR:	DESIGNER:	PLAN SUBMITTAL	10' 0 10' 5' 0 5' HORIZ SCALE (FEET) VERT	SHEET TITLE	ROUTE
DATE:	DATE:	DATE:	90%		CROSS SECTIONS FT MORGAN TRAIL	FT MORGAN TRAIL

CROSS SECTIONS - FT MORGAN TRAIL

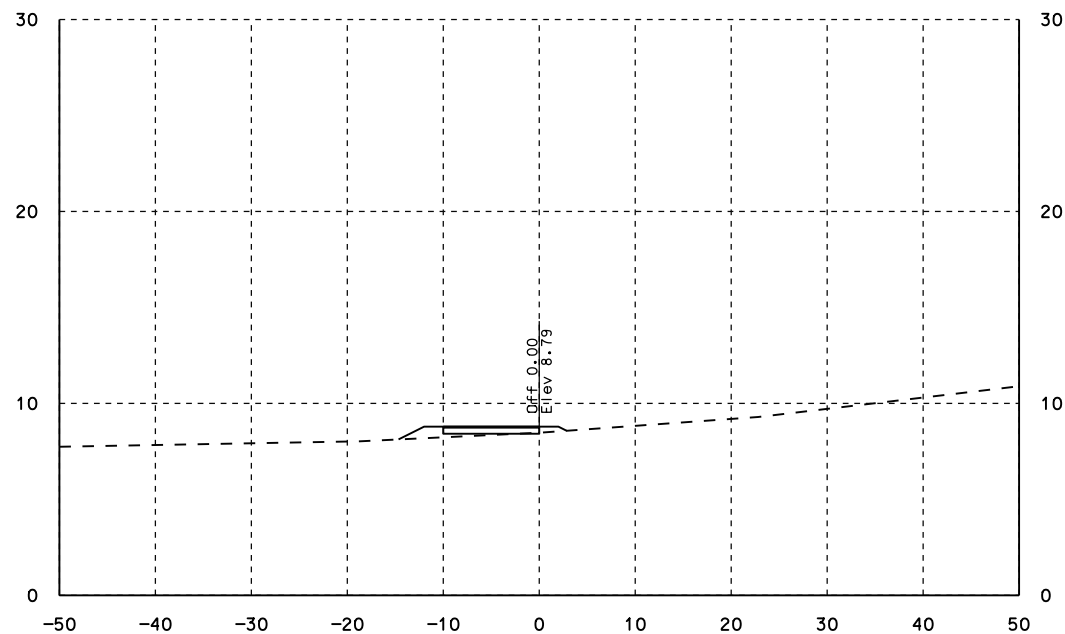
REFERENCE PROJECT NO	FISCAL YEAR	SHEET NO
SEP18	2024	77



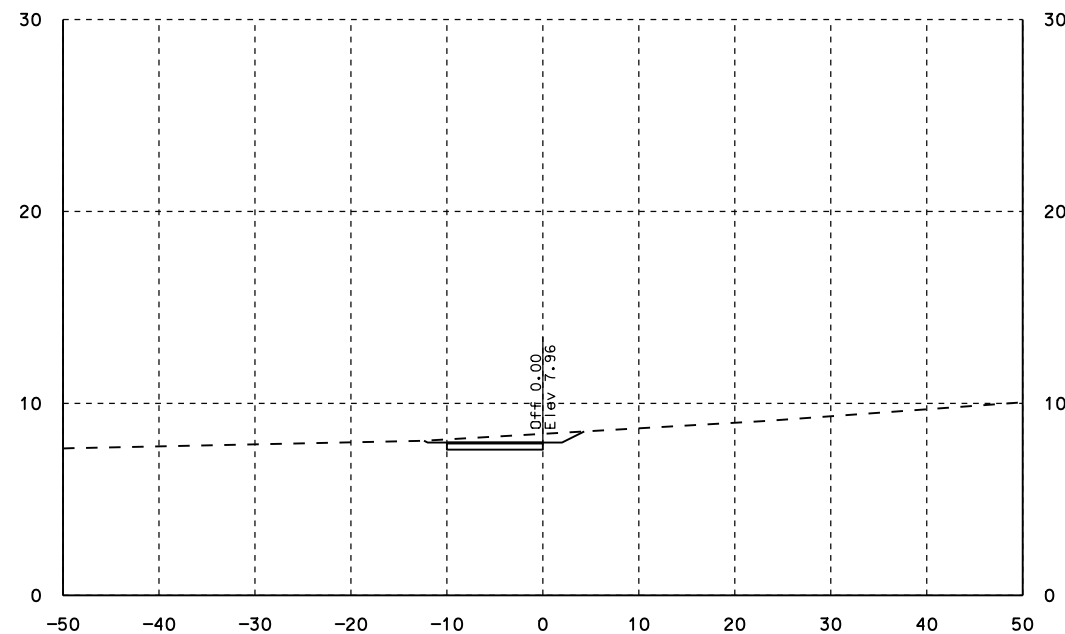
1666+00



1668+00



1665+00



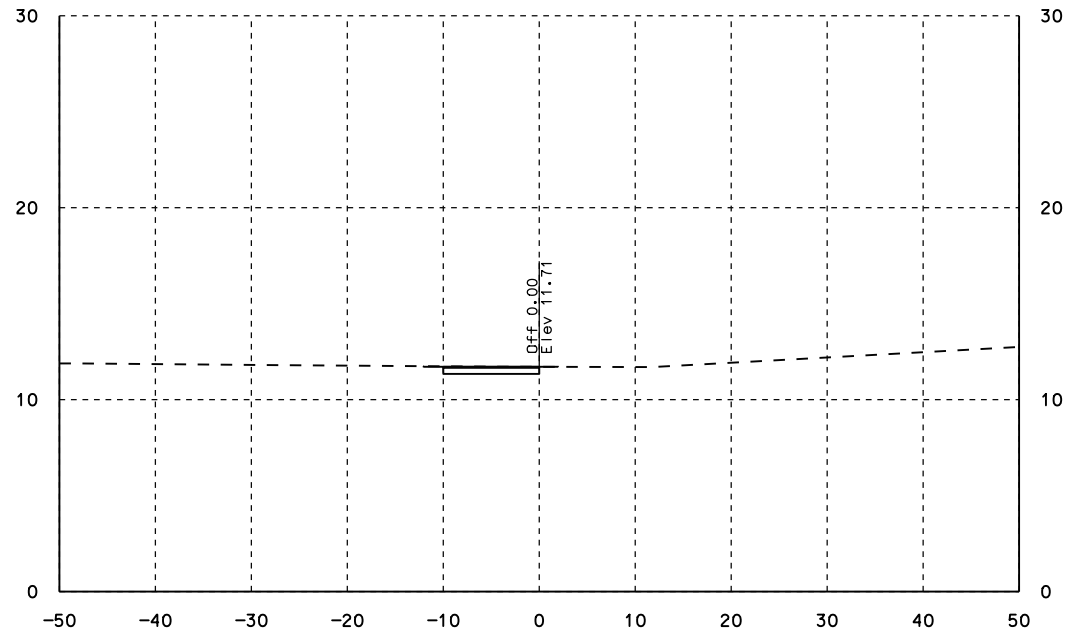
1667+00

Sta. 1665+00 To Sta. 1668+00

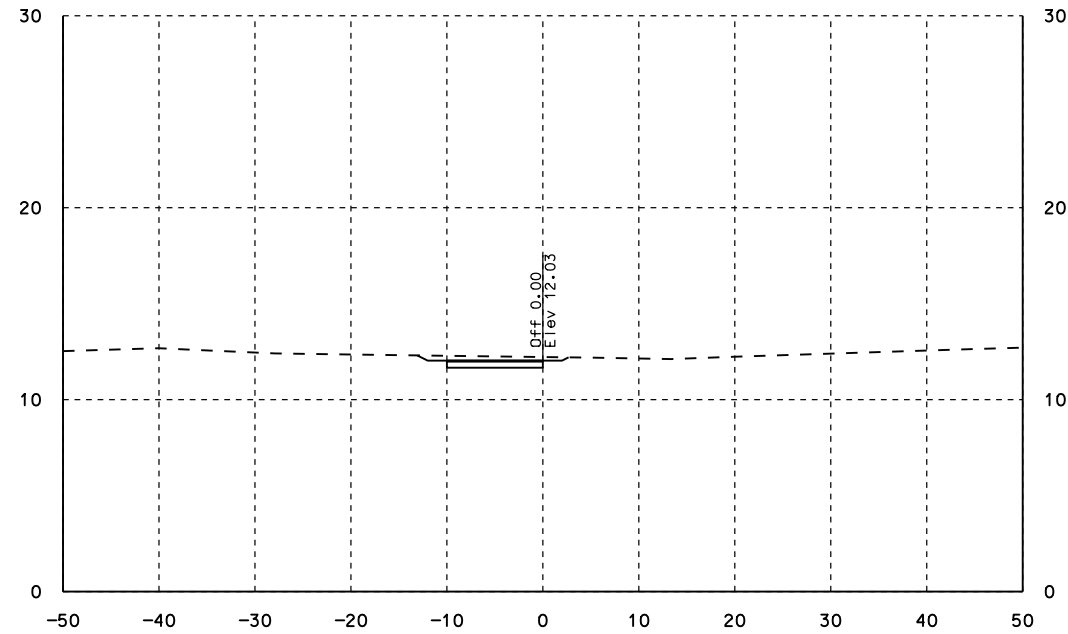
RESPONSIBLE PE:	SUPERVISOR:	DESIGNER:	PLAN SUBMITTAL	10 0 10 HORIZ 	5 0 5 VERT 	SHEET TITLE	ROUTE
DATE:	DATE:	DATE:	90%	SCALE (FEET)		CROSS SECTIONS FT MORGAN TRAIL	FT MORGAN TRAIL

CROSS SECTIONS - FT MORGAN TRAIL

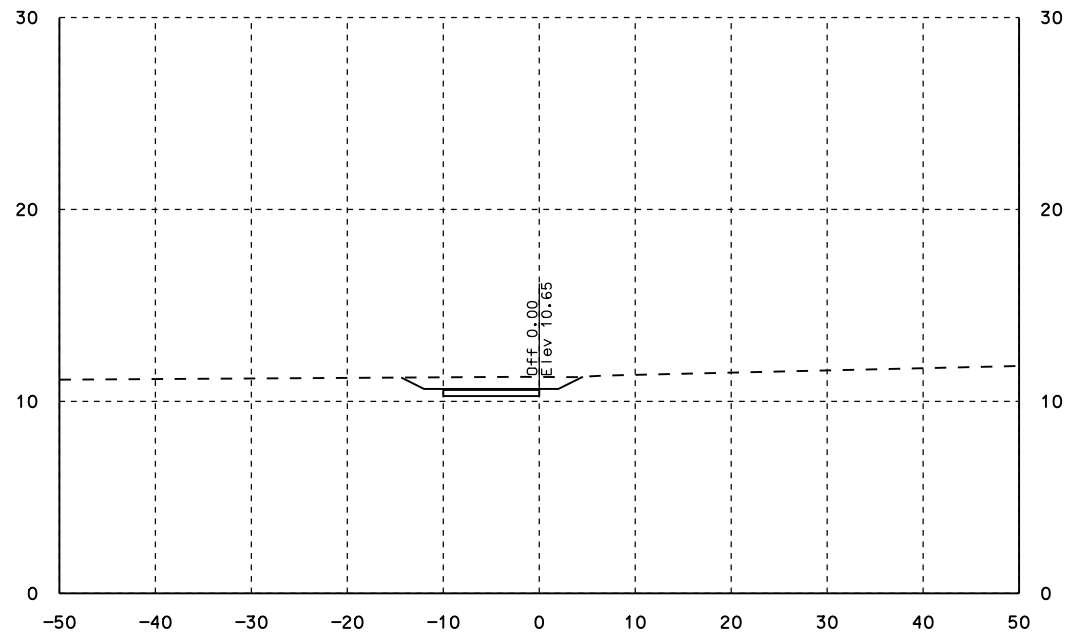
REFERENCE PROJECT NO	FISCAL YEAR	SHEET NO
SEP18	2024	78



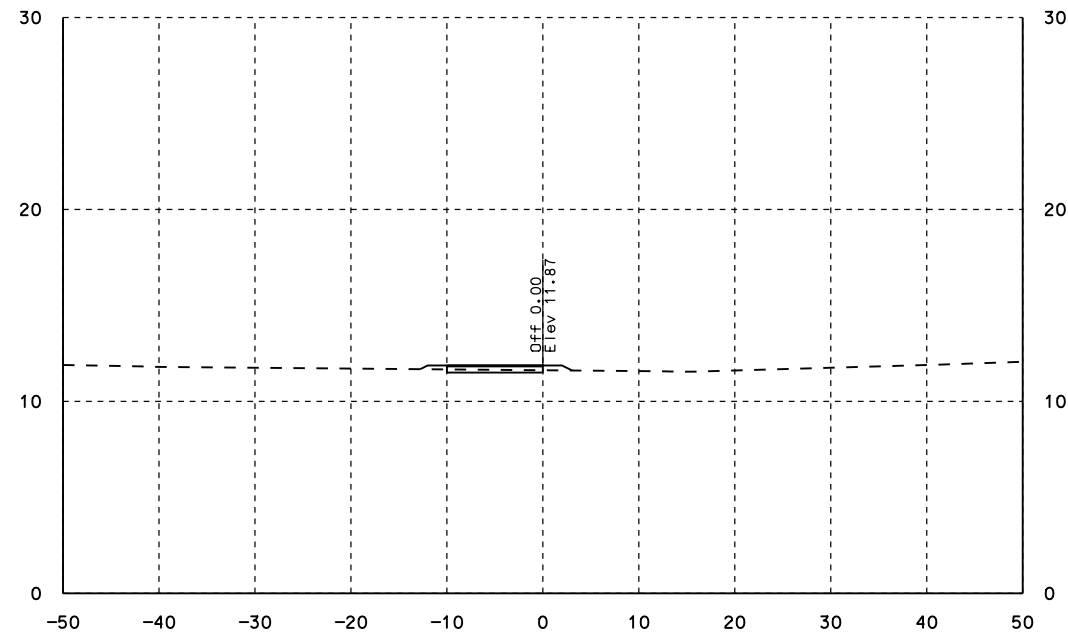
1670+00



1672+00



1669+00



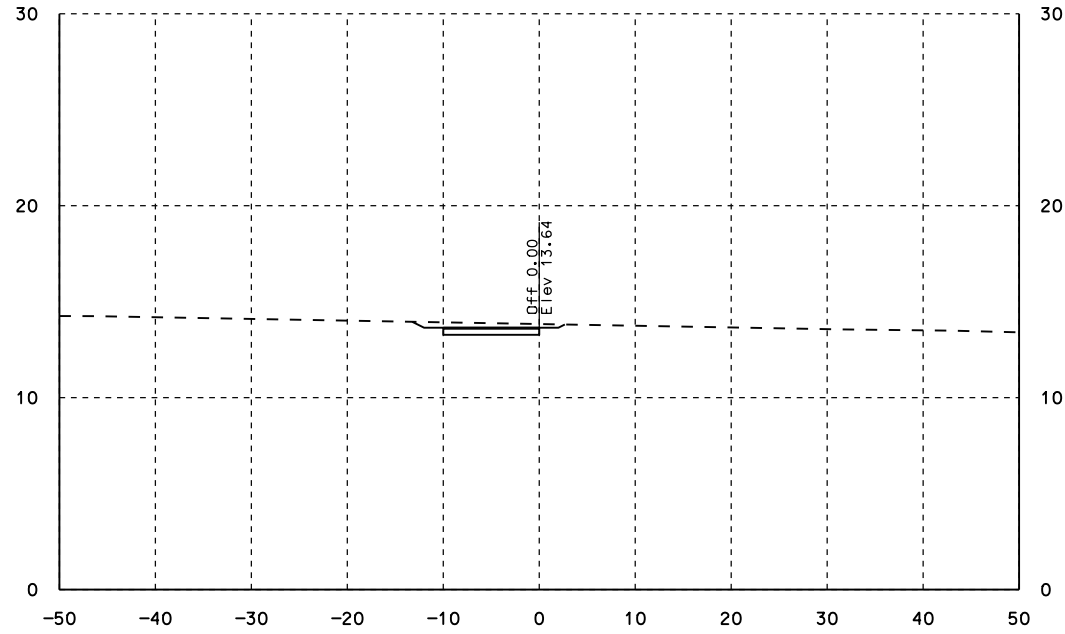
1671+00

Sta. 1669+00 To Sta. 1672+00

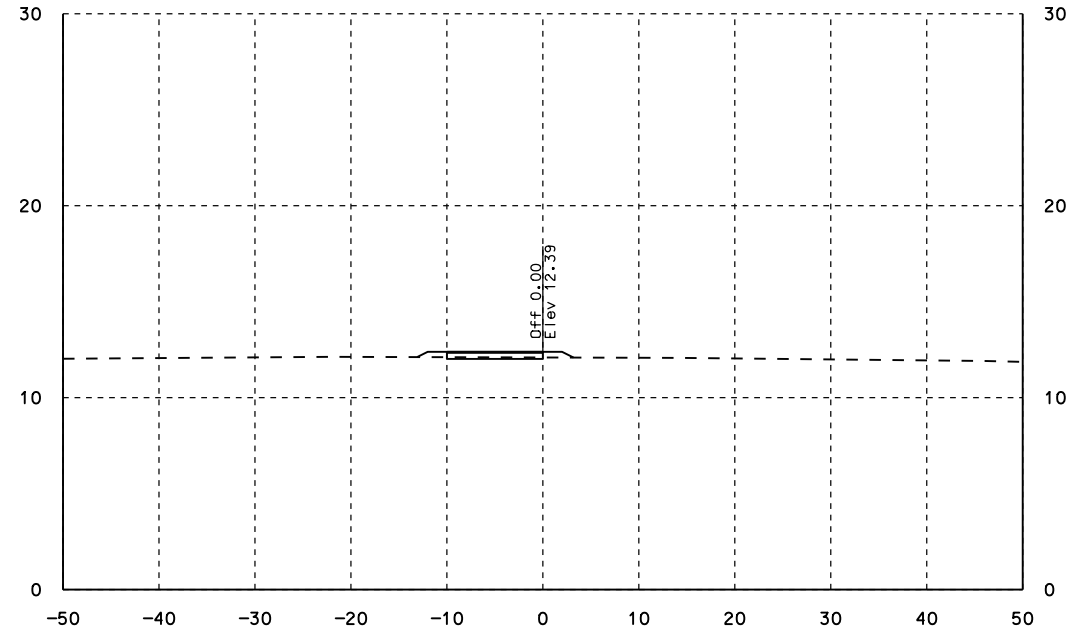
RESPONSIBLE PE:	SUPERVISOR:	DESIGNER:	PLAN SUBMITTAL		SHEET TITLE	ROUTE
DATE:	DATE:	DATE:	90%		CROSS SECTIONS FT MORGAN TRAIL	FT MORGAN TRAIL

CROSS SECTIONS - FT MORGAN TRAIL

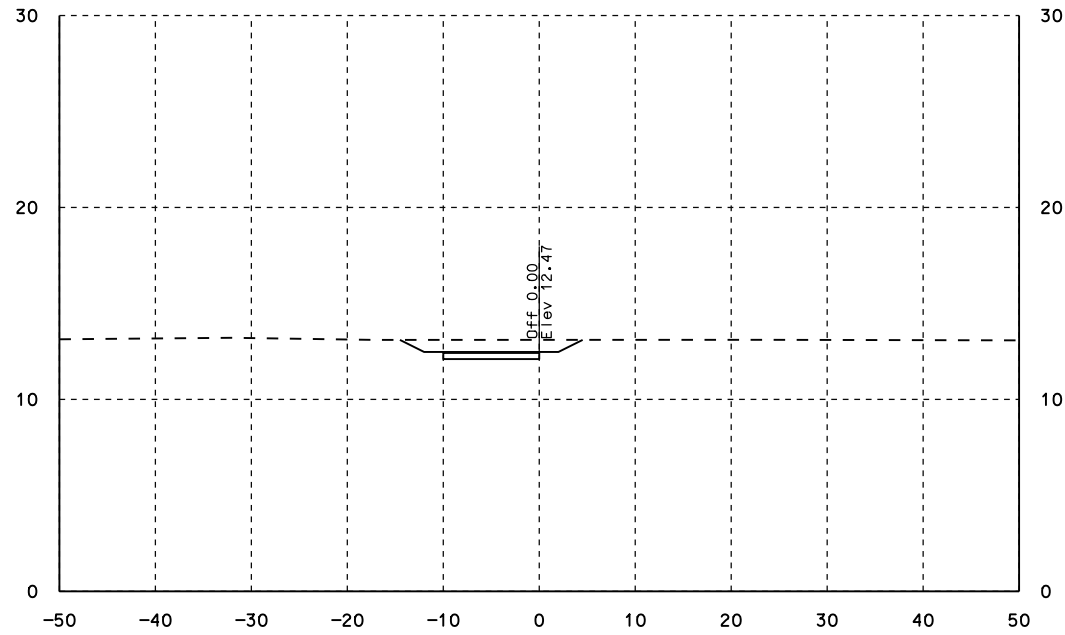
REFERENCE PROJECT NO	FISCAL YEAR	SHEET NO
SEP18	2024	79



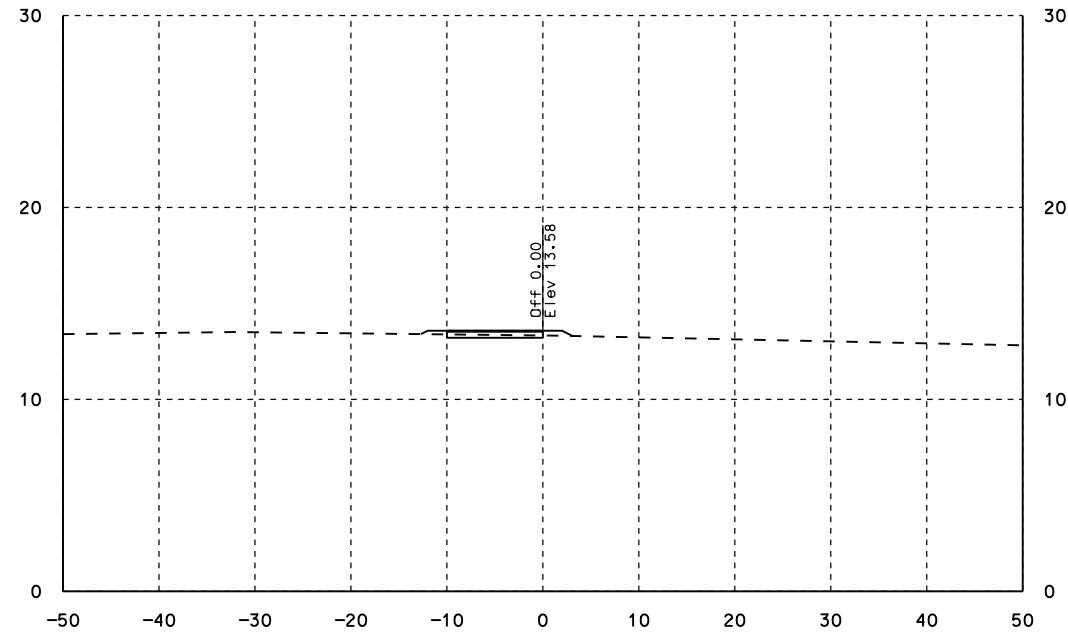
1674+00



1676+00



1673+00



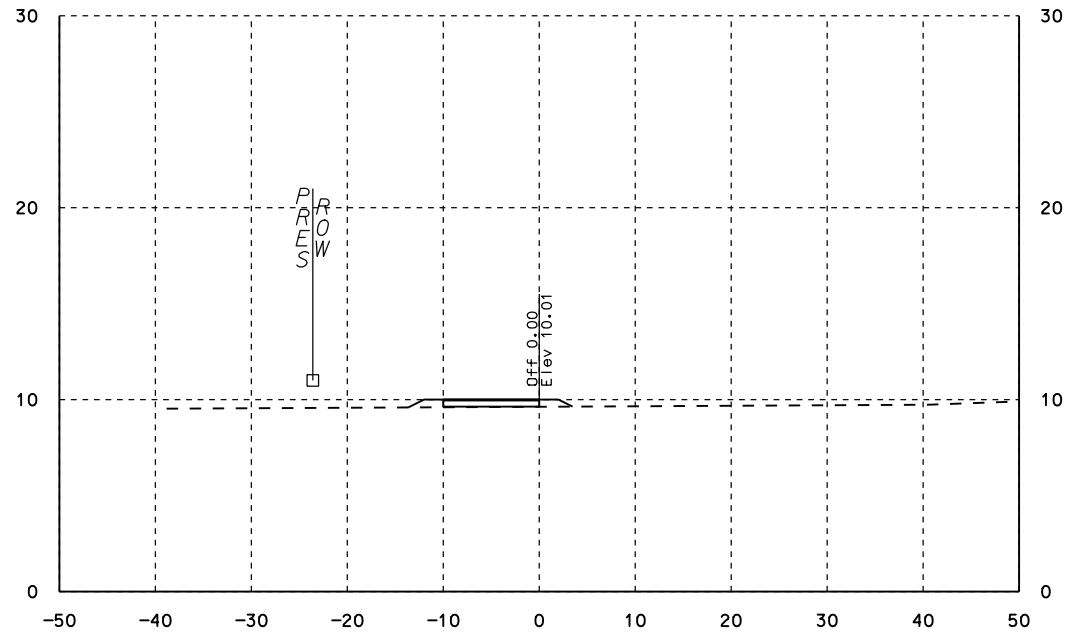
1675+00

Sta. 1673+00 To Sta. 1676+00

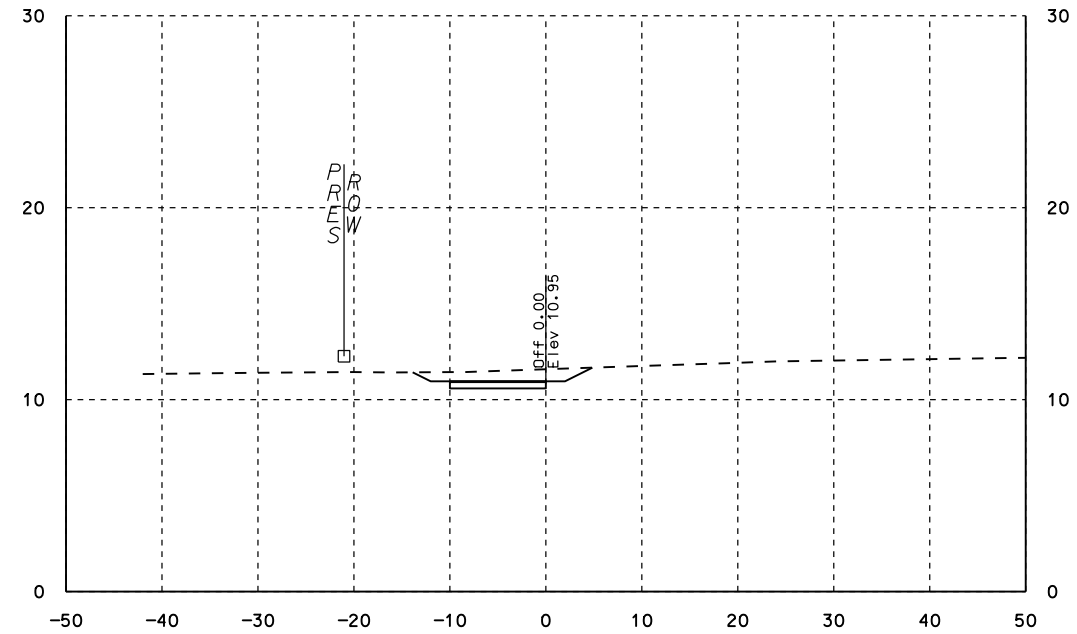
RESPONSIBLE PE:	SUPERVISOR:	DESIGNER:	PLAN SUBMITTAL	HORIZ SCALE (FEET)	VERT SCALE (FEET)	SHEET TITLE	ROUTE
DATE:	DATE:	DATE:	90%	10 0 10	5 0 5	CROSS SECTIONS FT MORGAN TRAIL	FT MORGAN TRAIL

CROSS SECTIONS - FT MORGAN TRAIL

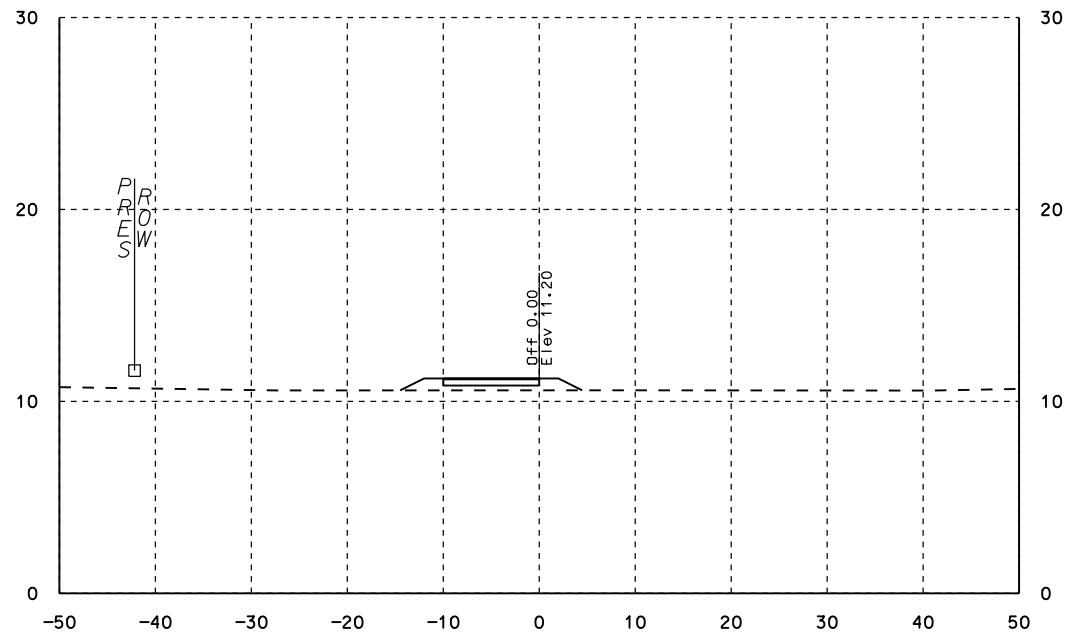
REFERENCE PROJECT NO	FISCAL YEAR	SHEET NO
SEP18	2024	80



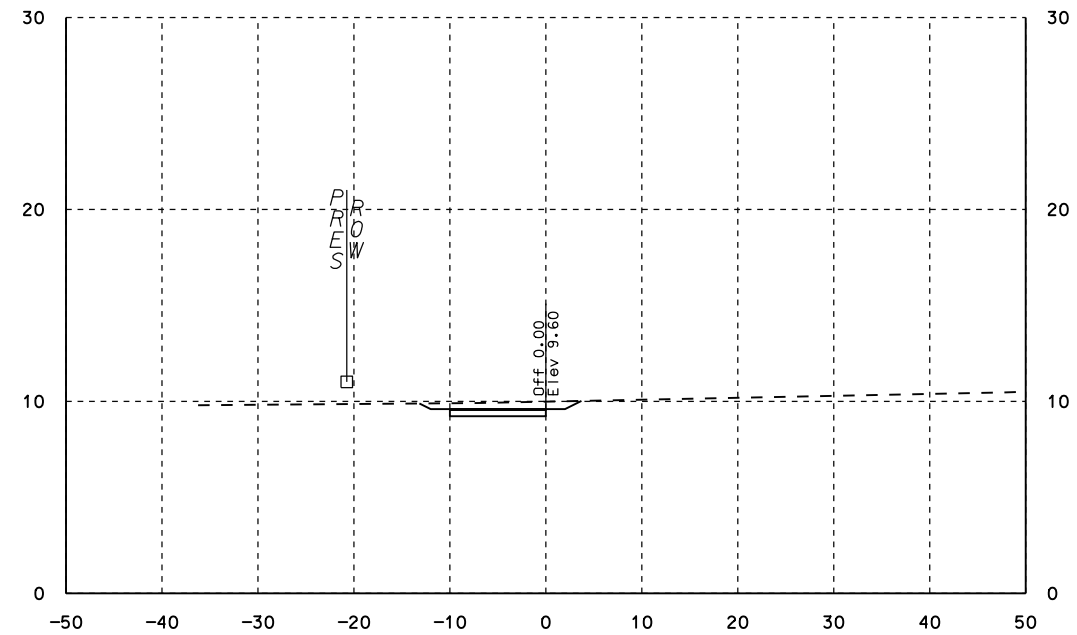
1678+00



1680+00



1677+00



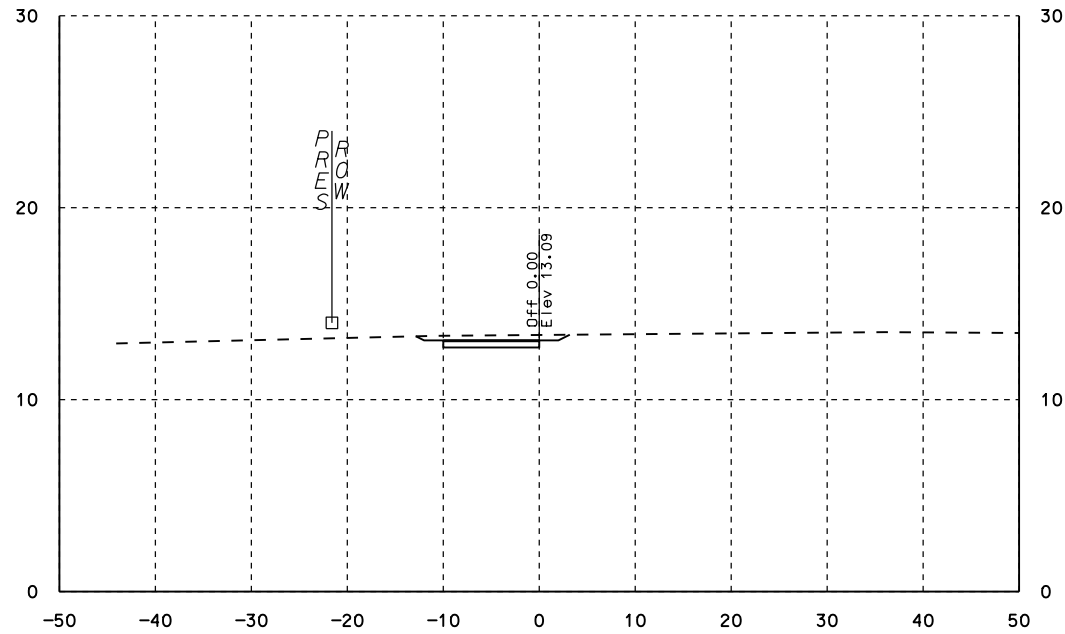
1679+00

Sta. 1677+00 To Sta. 1680+00

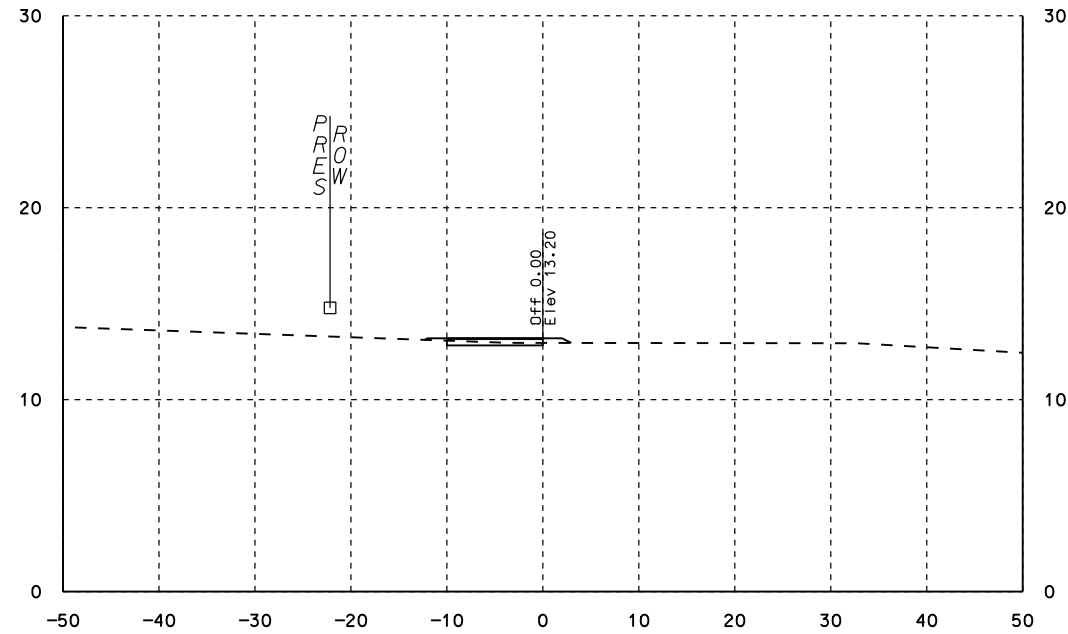
RESPONSIBLE PE:	SUPERVISOR:	DESIGNER:	PLAN SUBMITTAL	HORIZ SCALE (FEET)	VERT SCALE (FEET)	SHEET TITLE	ROUTE
DATE:	DATE:	DATE:	90%	10 0 10	5 0 5	CROSS SECTIONS FT MORGAN TRAIL	FT MORGAN TRAIL

CROSS SECTIONS - FT MORGAN TRAIL

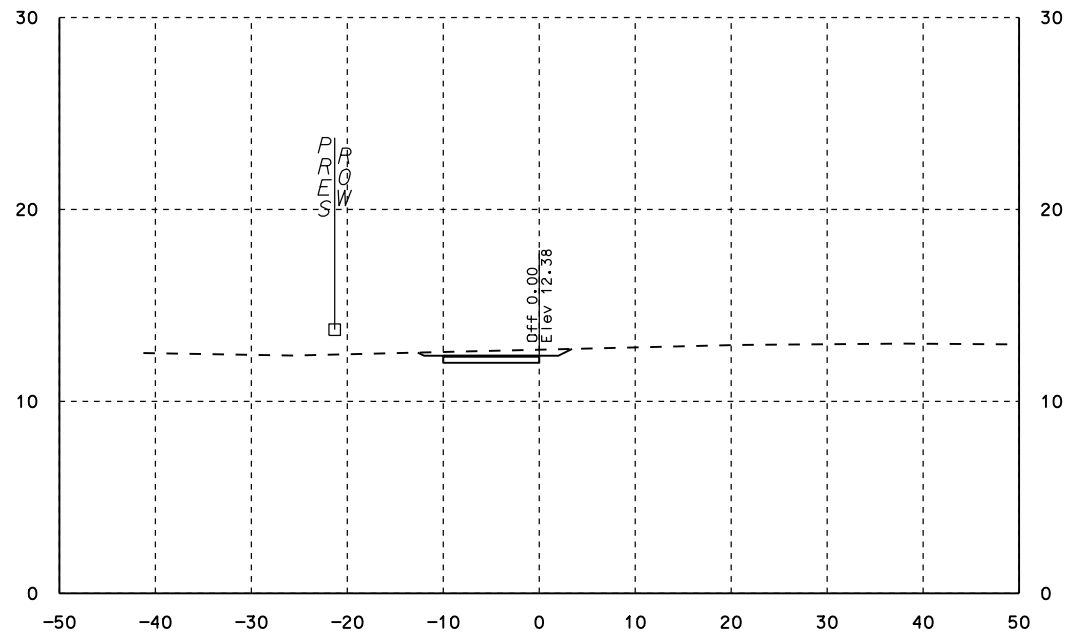
REFERENCE PROJECT NO	FISCAL YEAR	SHEET NO
SEP18	2024	81



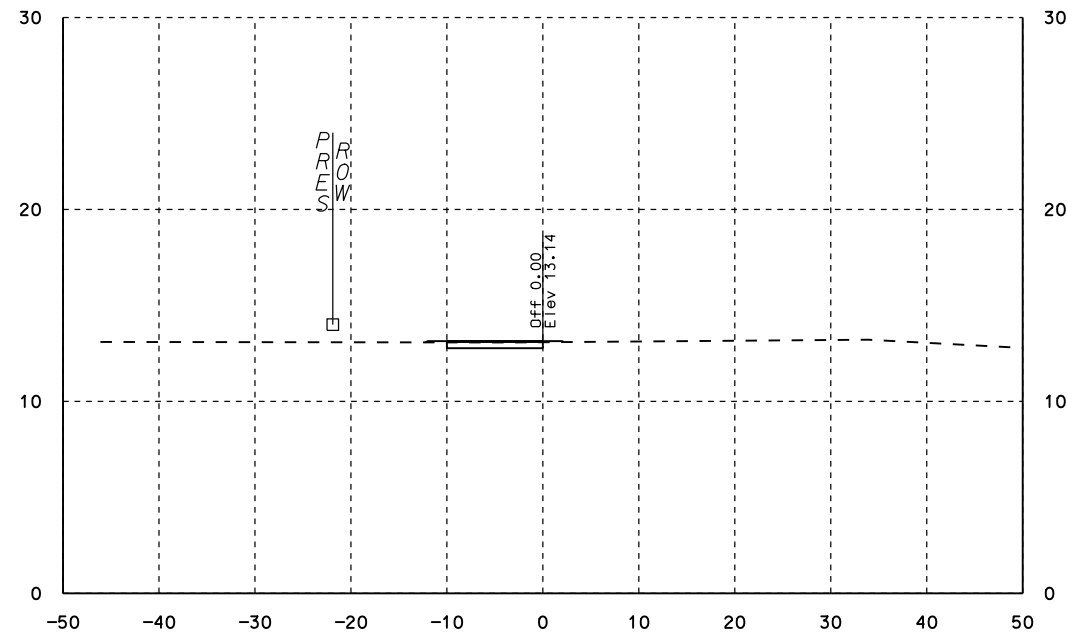
1682+00



1684+00



1681+00



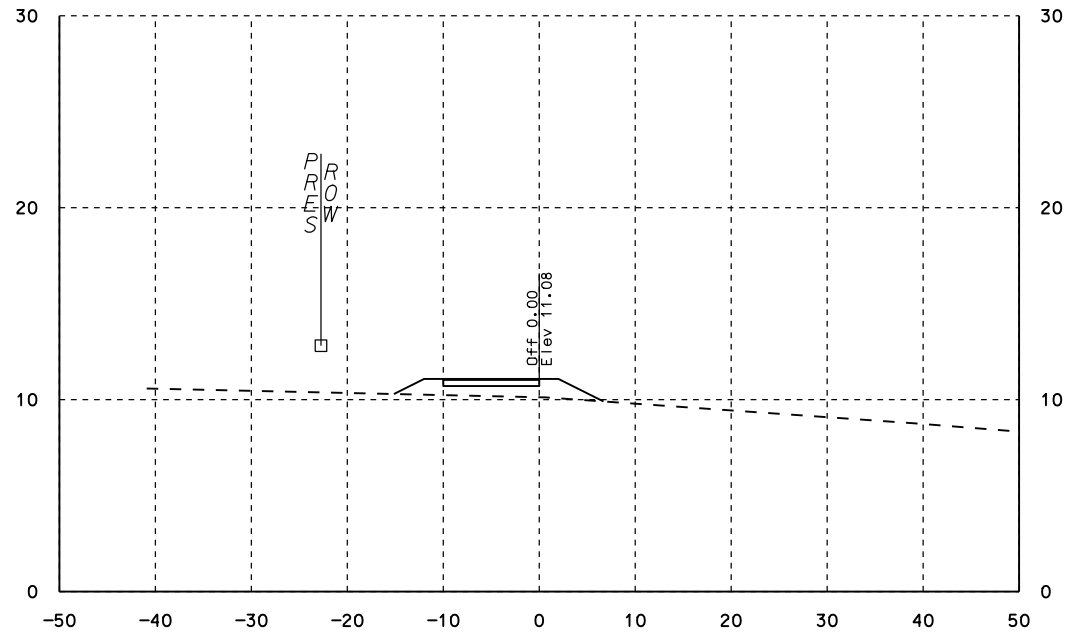
1683+00

Sta. 1681+00 To Sta. 1684+00

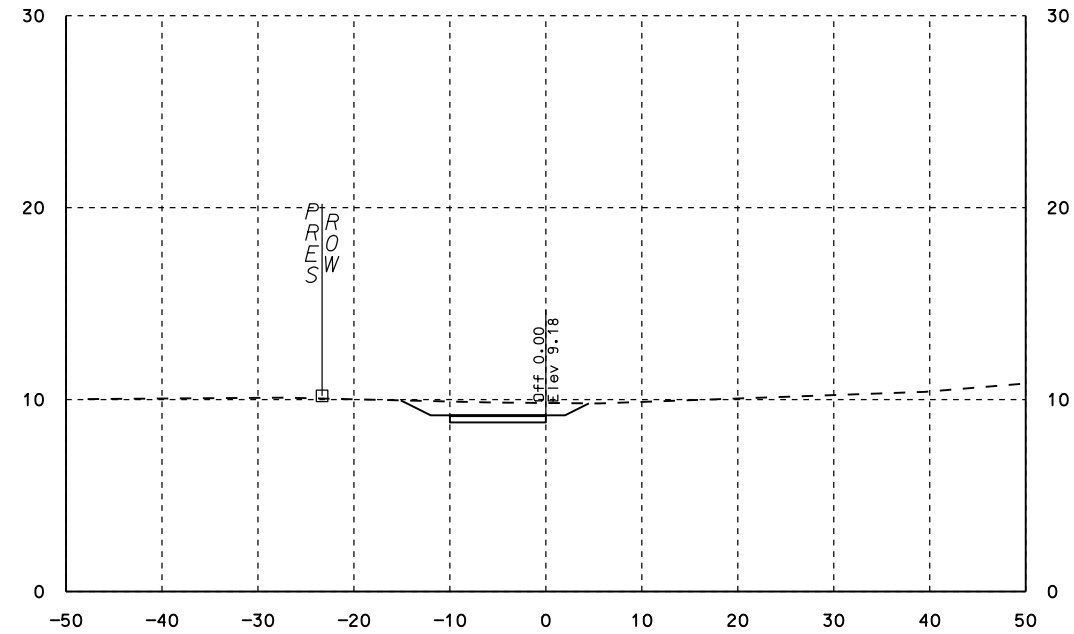
RESPONSIBLE PE:	SUPERVISOR:	DESIGNER:	PLAN SUBMITTAL	HORIZ SCALE (FEET)	VERT SCALE (FEET)	SHEET TITLE	ROUTE
DATE:	DATE:	DATE:	90%	10 0 10	5 0 5	CROSS SECTIONS FT MORGAN TRAIL	FT MORGAN TRAIL

CROSS SECTIONS - FT MORGAN TRAIL

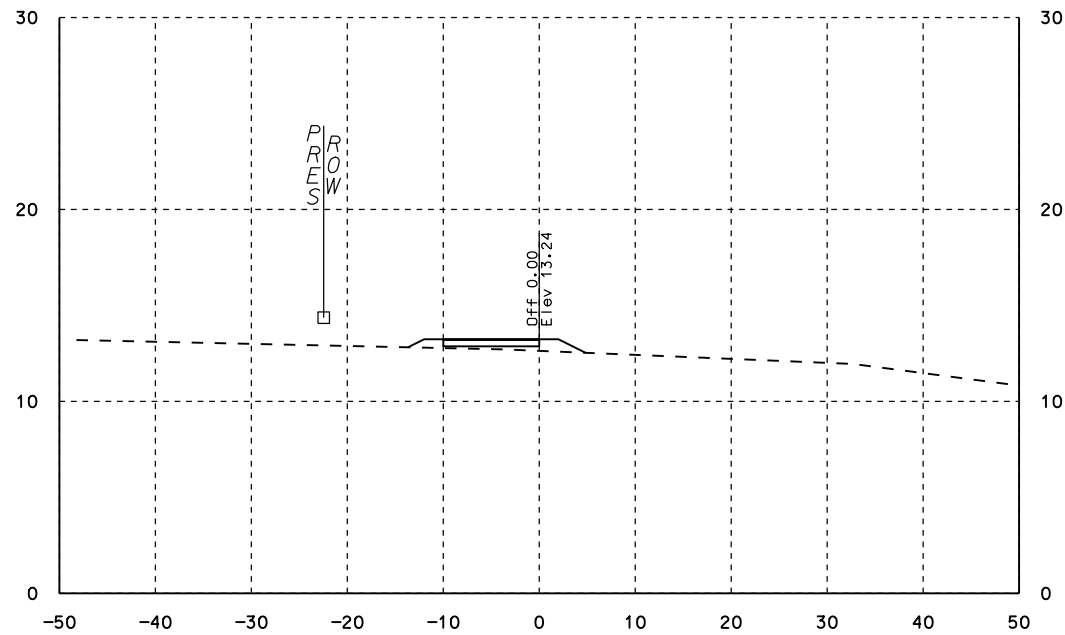
REFERENCE PROJECT NO	FISCAL YEAR	SHEET NO
SEP18	2024	82



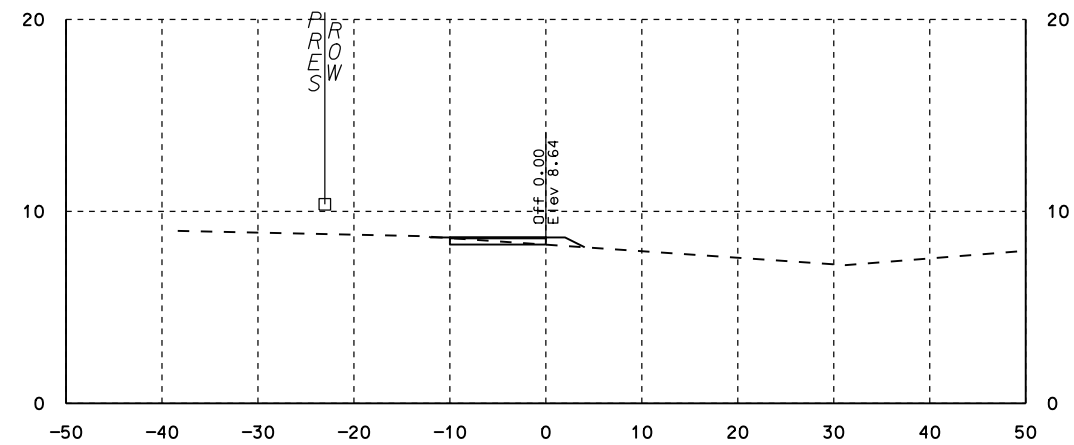
1686+00



1688+00



1685+00



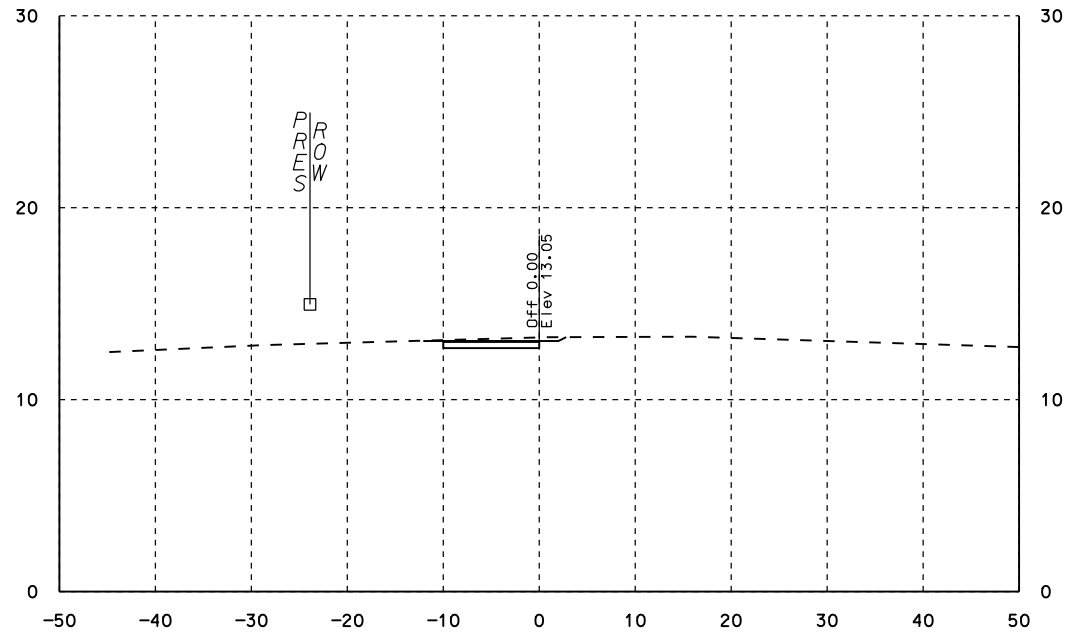
1687+00

Sta. 1685+00 To Sta. 1688+00

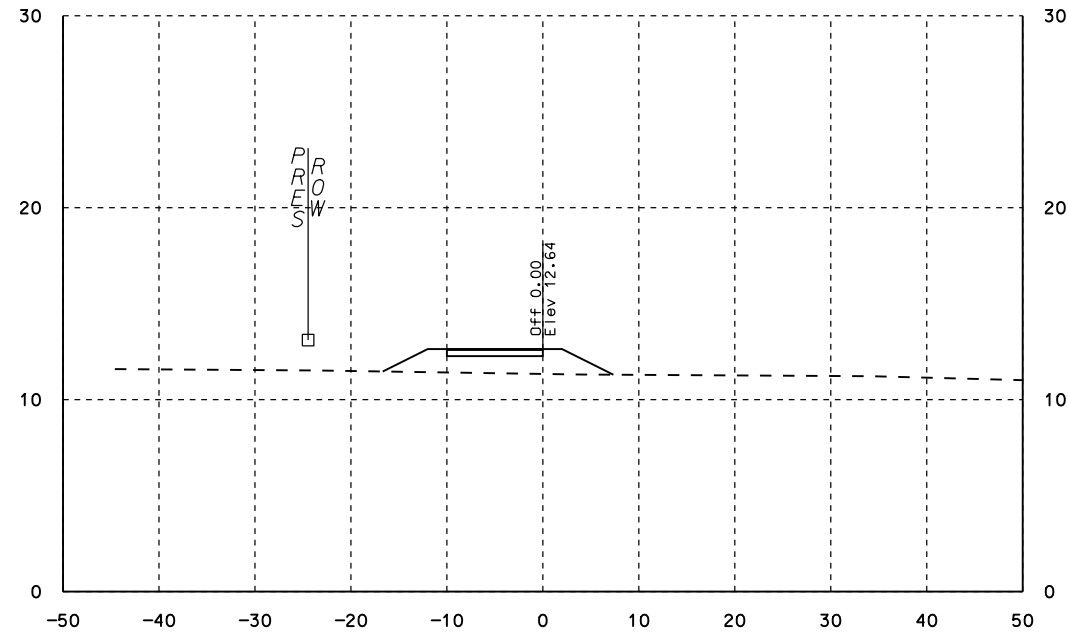
RESPONSIBLE PE:	SUPERVISOR:	DESIGNER:	PLAN SUBMITTAL	HORIZ SCALE (FEET)	VERT SCALE (FEET)	SHEET TITLE	ROUTE
DATE:	DATE:	DATE:	90%	10 0 10	5 0 5	CROSS SECTIONS FT MORGAN TRAIL	FT MORGAN TRAIL

CROSS SECTIONS - FT MORGAN TRAIL

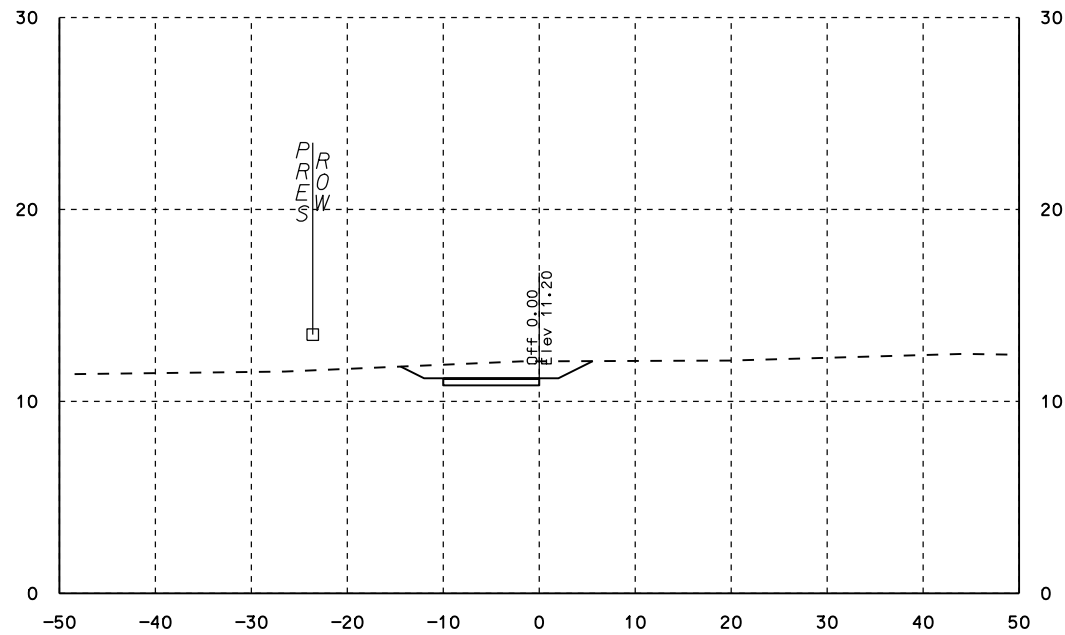
REFERENCE PROJECT NO	FISCAL YEAR	SHEET NO
SEP18	2024	83



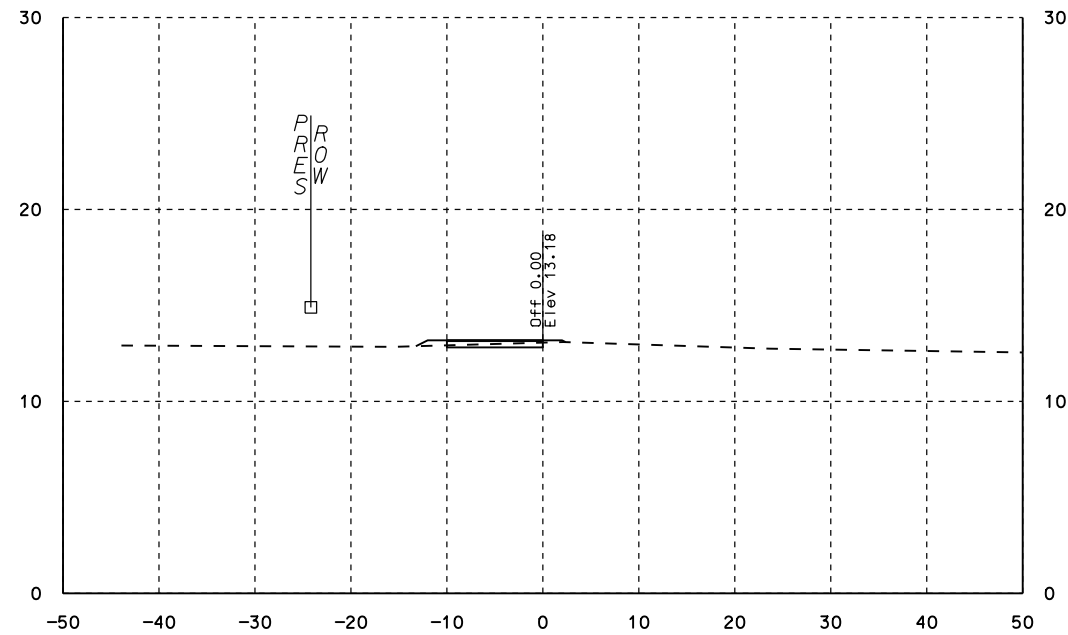
1690+00



1692+00



1689+00



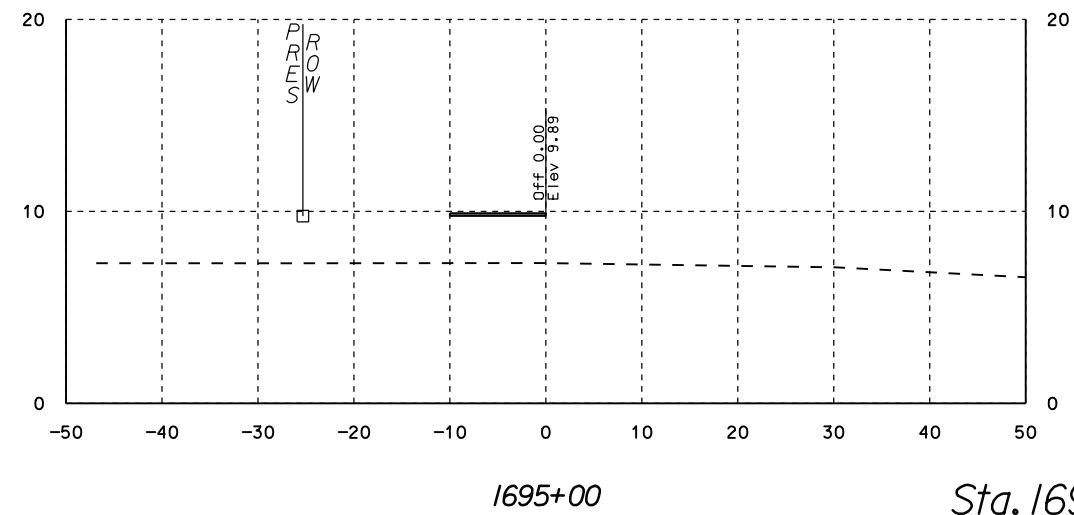
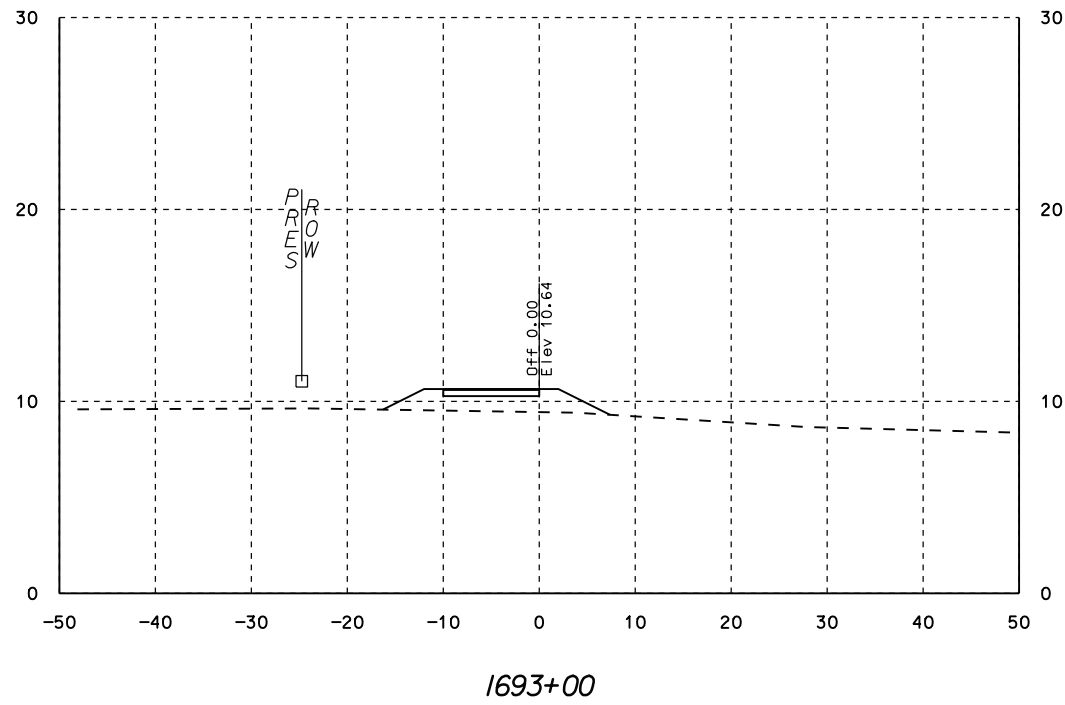
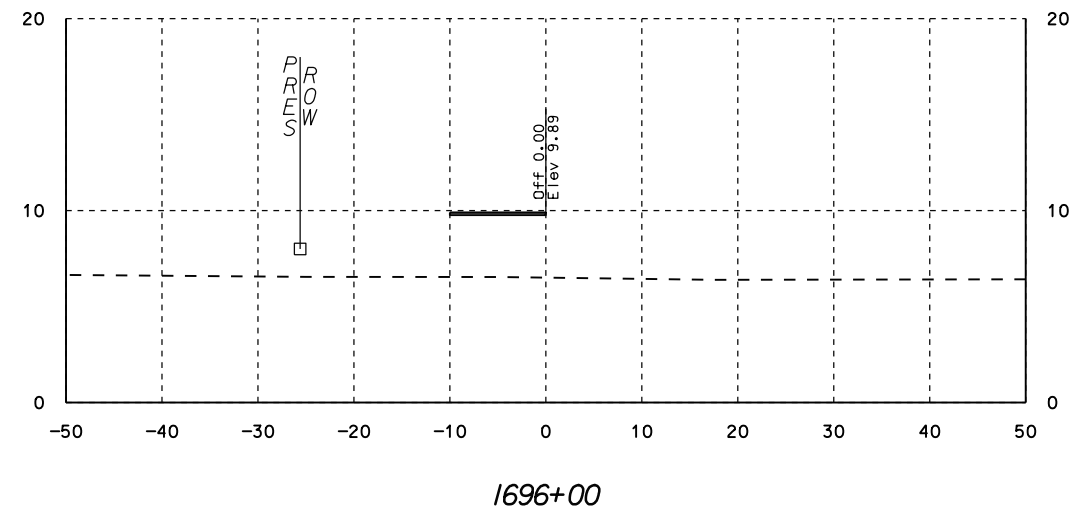
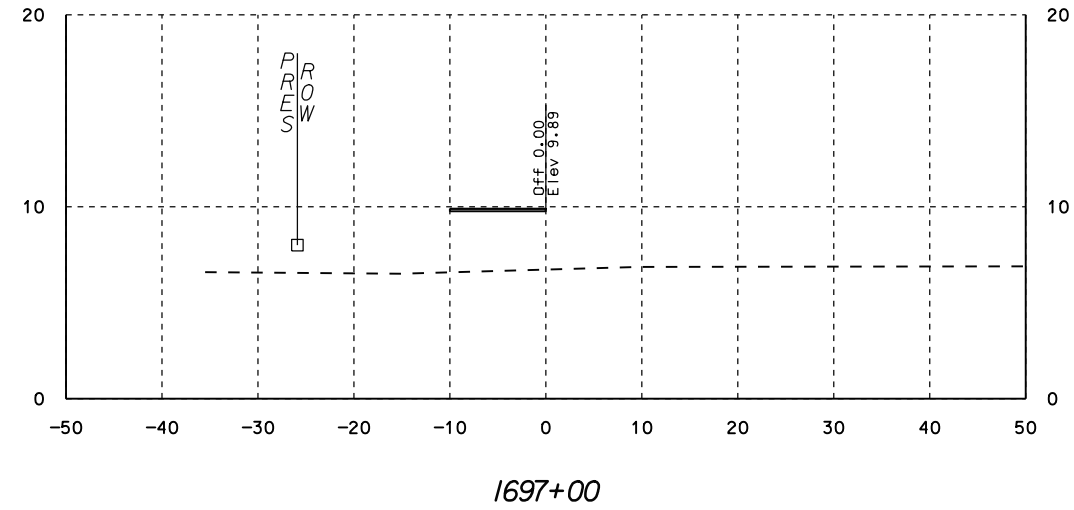
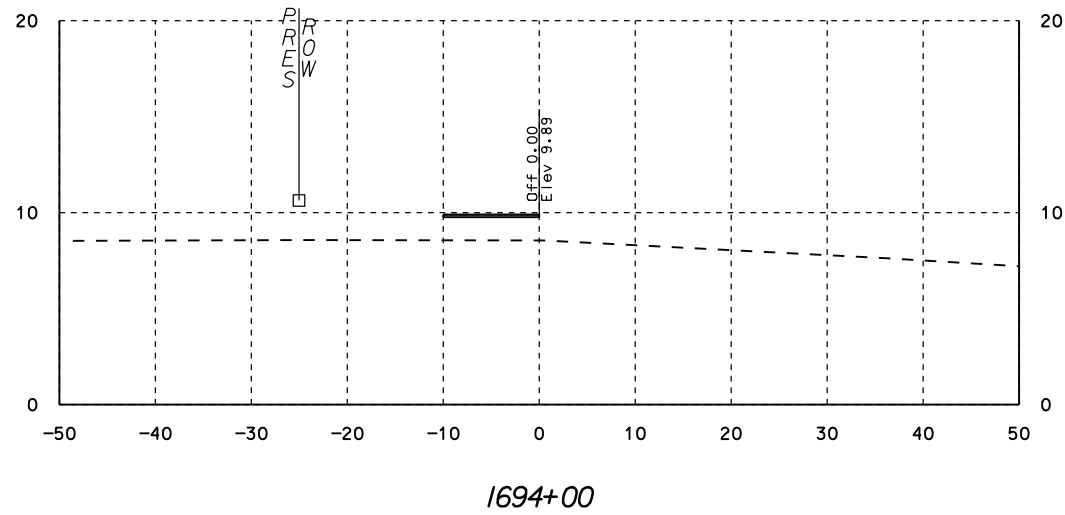
1691+00

Sta. 1689+00 To Sta. 1692+00

RESPONSIBLE PE:	SUPERVISOR:	DESIGNER:	PLAN SUBMITTAL	HORIZ SCALE (FEET)	VERT SCALE (FEET)	SHEET TITLE	ROUTE
DATE:	DATE:	DATE:	90%	10 0 10	5 0 5	CROSS SECTIONS FT MORGAN TRAIL	FT MORGAN TRAIL

CROSS SECTIONS - FT MORGAN TRAIL

REFERENCE PROJECT NO	FISCAL YEAR	SHEET NO
SEP18	2024	84

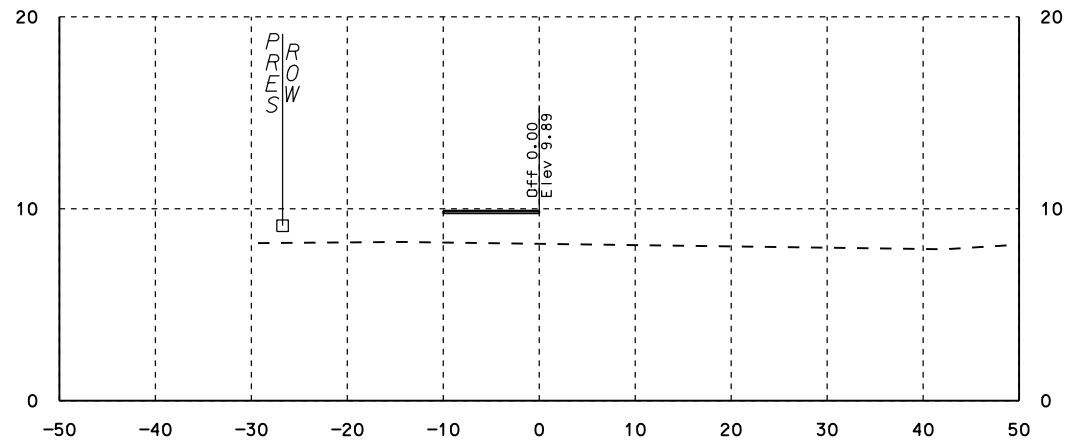


Sta. 1693+00 To Sta. 1697+00

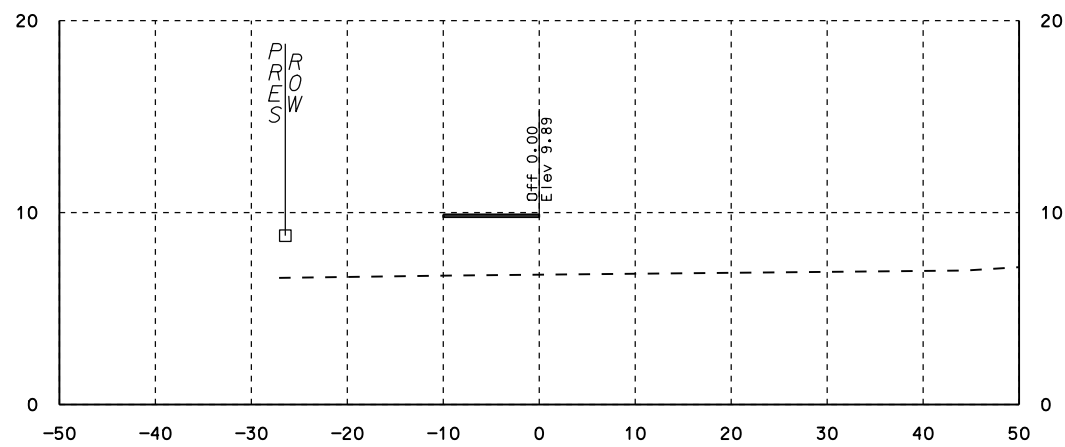
RESPONSIBLE PE:	SUPERVISOR:	DESIGNER:	PLAN SUBMITTAL	HORIZ SCALE (FEET)	VERT SCALE (FEET)	SHEET TITLE	ROUTE
DATE:	DATE:	DATE:	90%	10 0 10	5 0 5	CROSS SECTIONS FT MORGAN TRAIL	FT MORGAN TRAIL

CROSS SECTIONS - FT MORGAN TRAIL

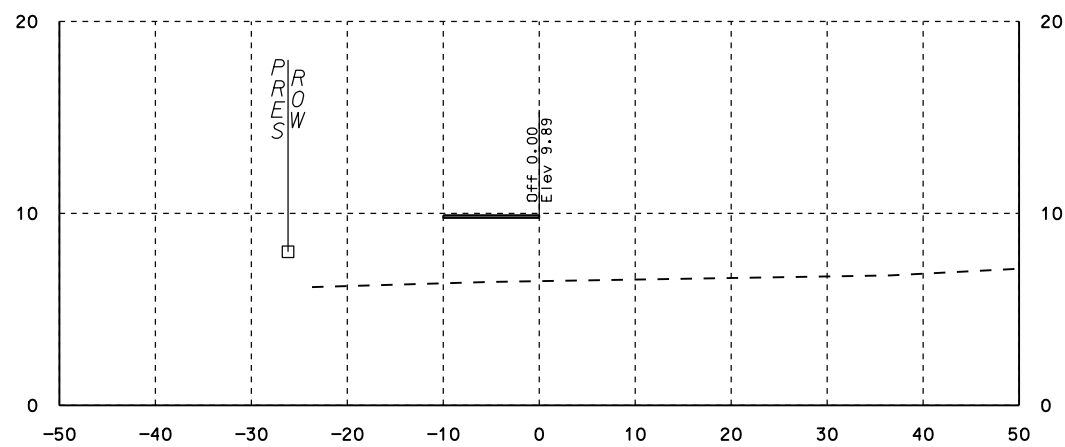
REFERENCE PROJECT NO	FISCAL YEAR	SHEET NO
SEP18	2024	85



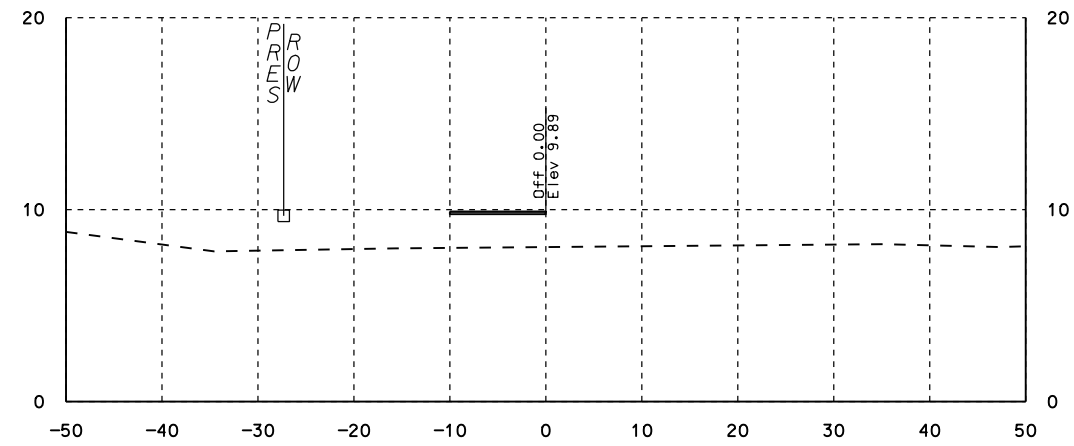
1700+00



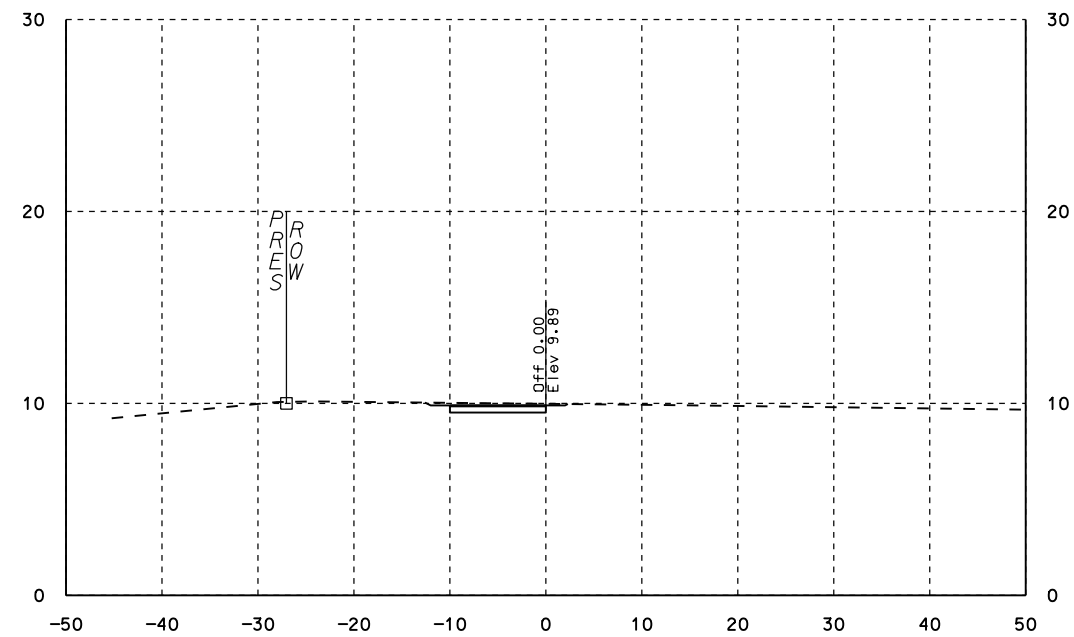
1699+00



1698+00



1702+00



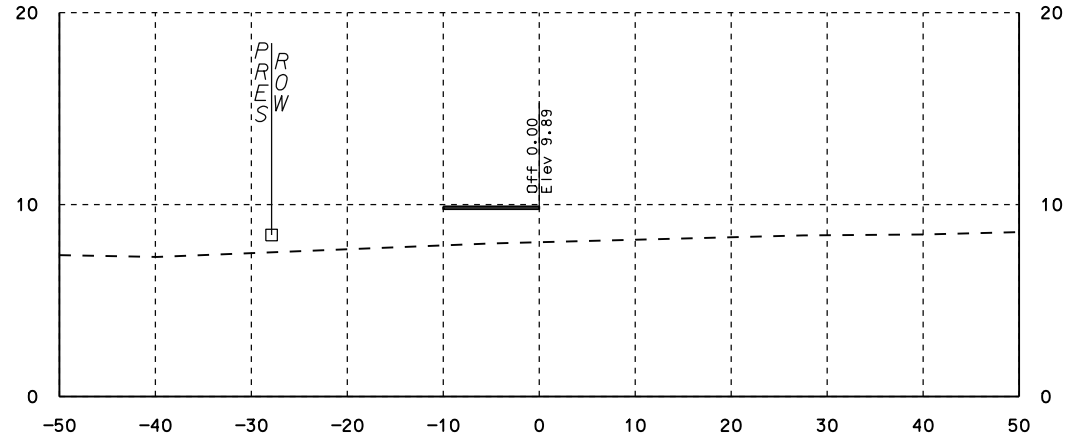
1701+00

Sta. 1698+00 To Sta. 1702+00

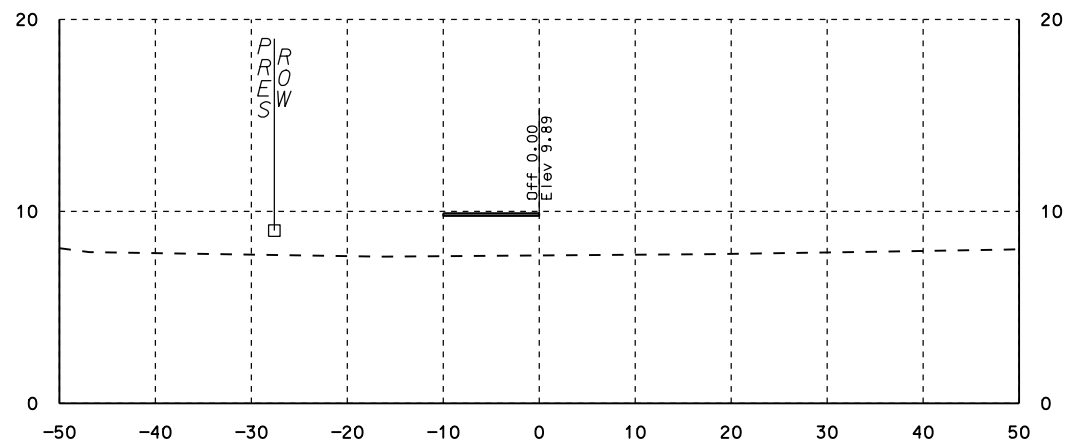
RESPONSIBLE PE:	SUPERVISOR:	DESIGNER:	PLAN SUBMITTAL	HORIZ SCALE (FEET)	VERT SCALE (FEET)	SHEET TITLE	ROUTE
DATE:	DATE:	DATE:	90%	10 0 10	5 0 5	CROSS SECTIONS FT MORGAN TRAIL	FT MORGAN TRAIL

CROSS SECTIONS - FT MORGAN TRAIL

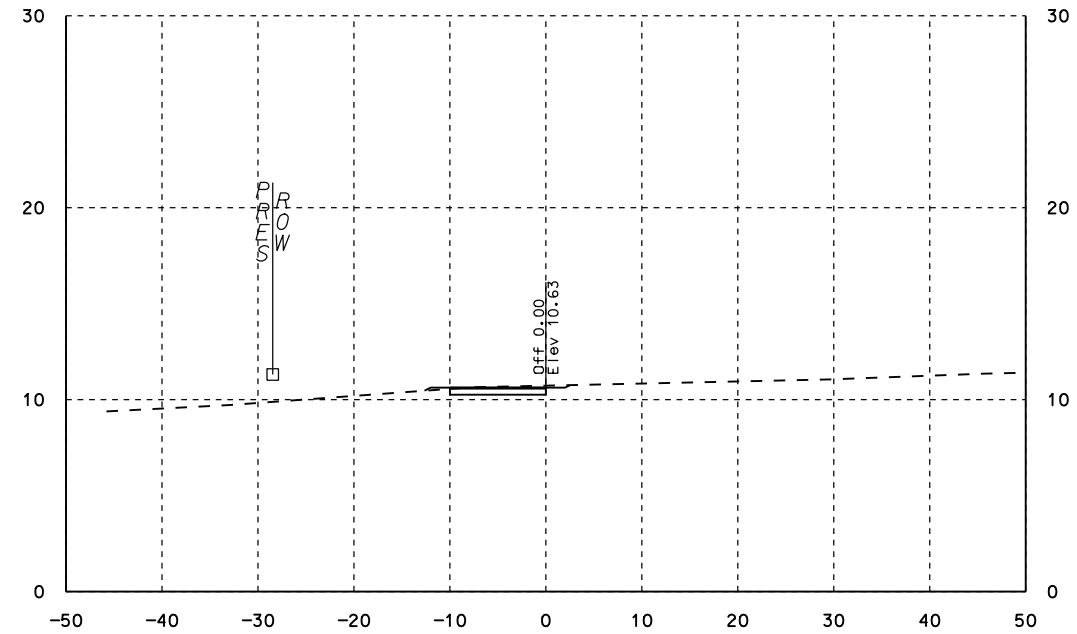
REFERENCE PROJECT NO	FISCAL YEAR	SHEET NO
SEP18	2024	86



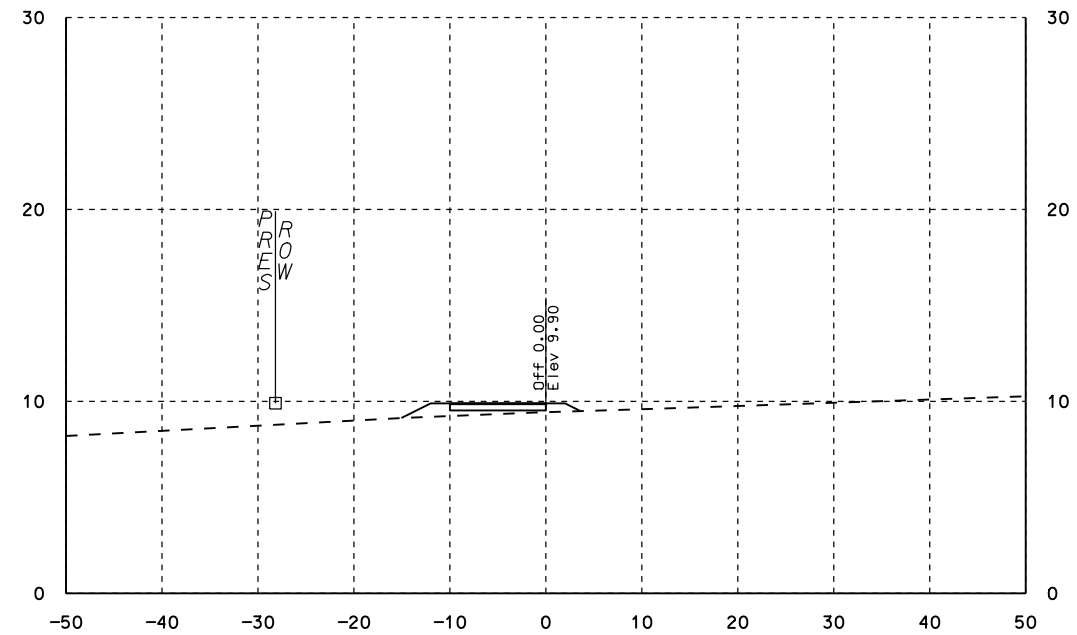
1704+00



1703+00



1706+00



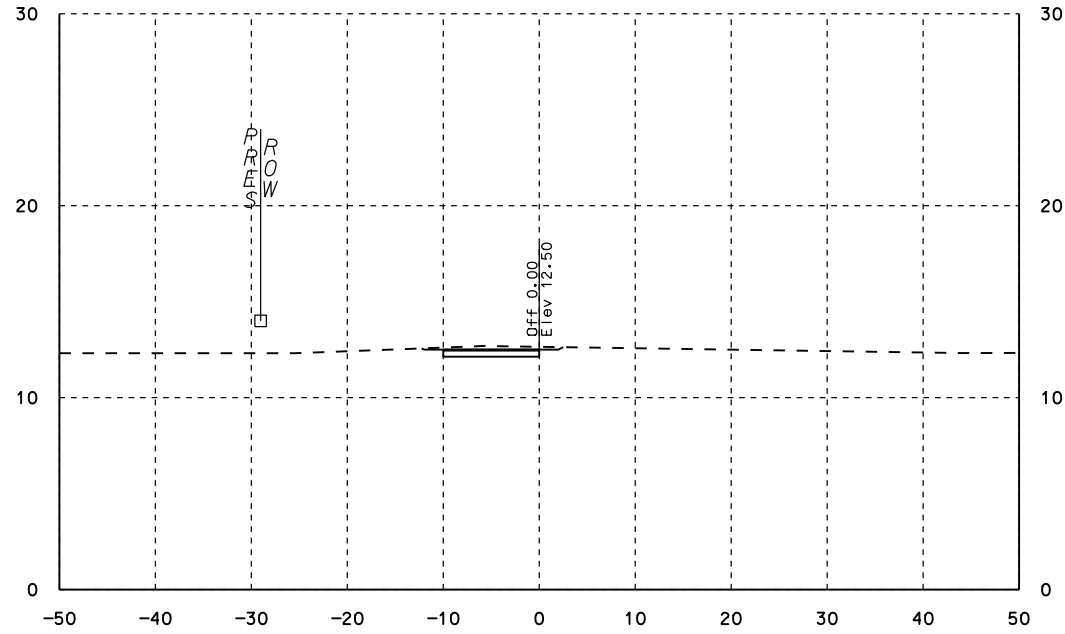
1705+00

Sta. 1703+00 To Sta. 1706+00

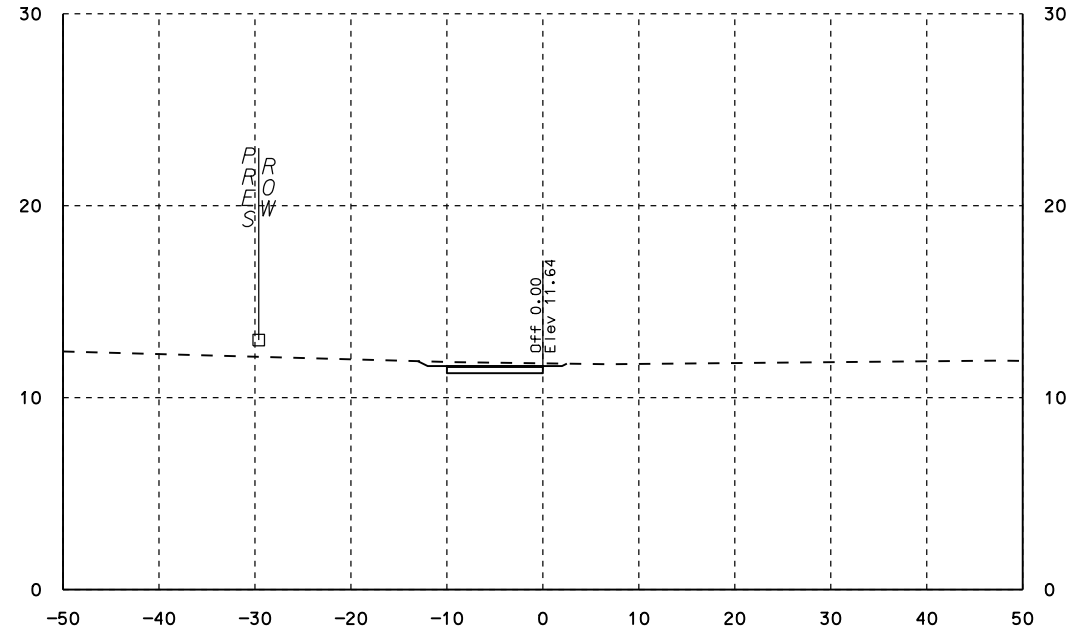
RESPONSIBLE PE:	SUPERVISOR:	DESIGNER:	PLAN SUBMITTAL	HORIZ SCALE (FEET)	VERT SCALE (FEET)	SHEET TITLE	ROUTE
DATE:	DATE:	DATE:	90%	10 0 10	5 0 5	CROSS SECTIONS FT MORGAN TRAIL	FT MORGAN TRAIL

CROSS SECTIONS - FT MORGAN TRAIL

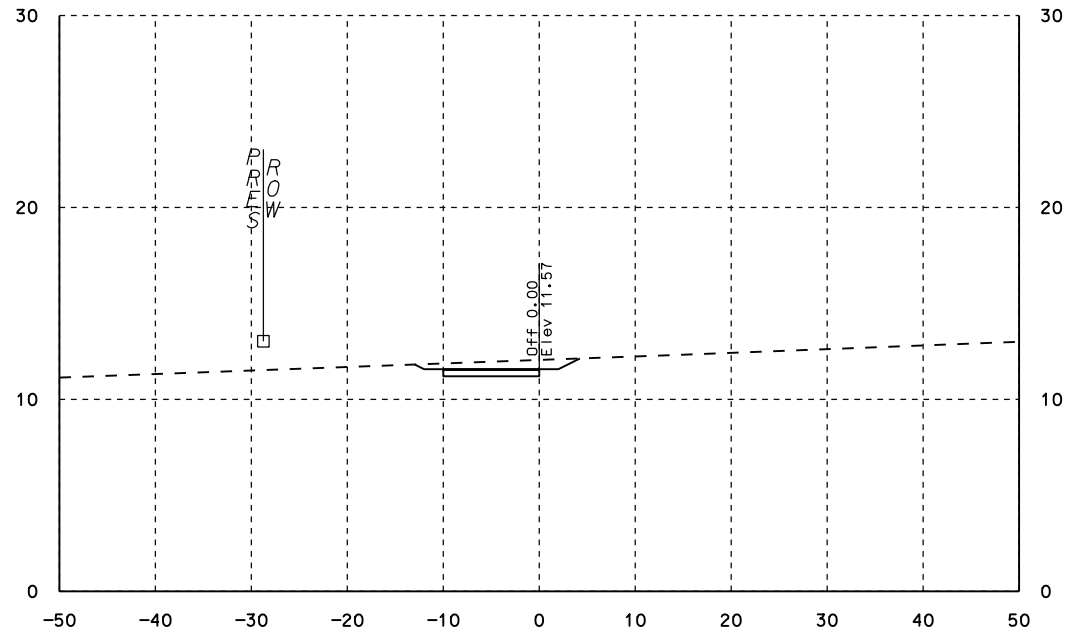
REFERENCE PROJECT NO	FISCAL YEAR	SHEET NO
SEP18	2024	87



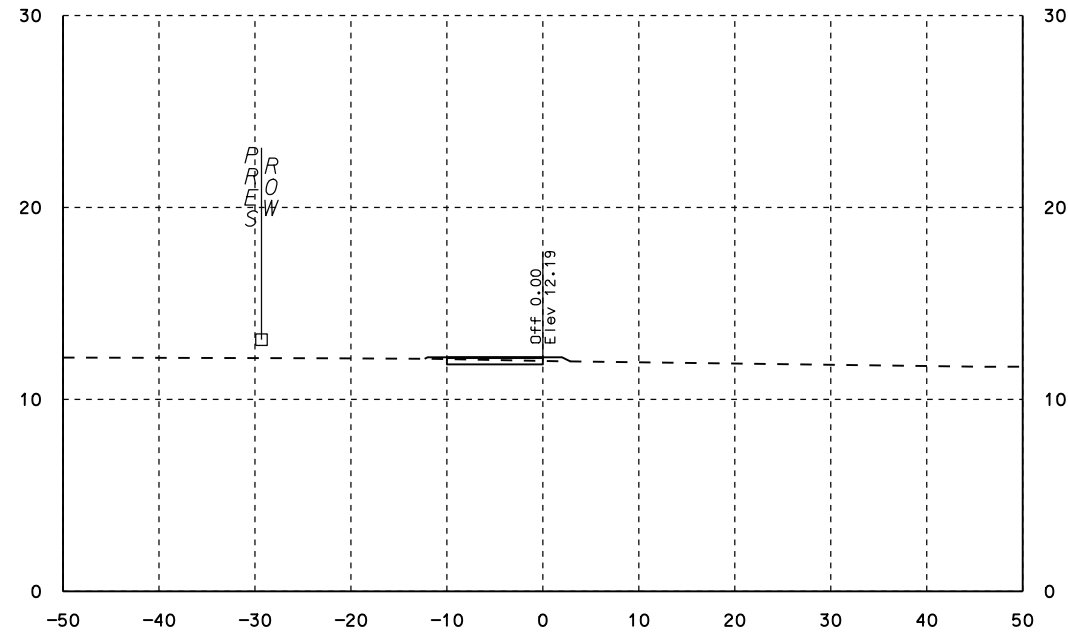
1708+00



1710+00



1707+00



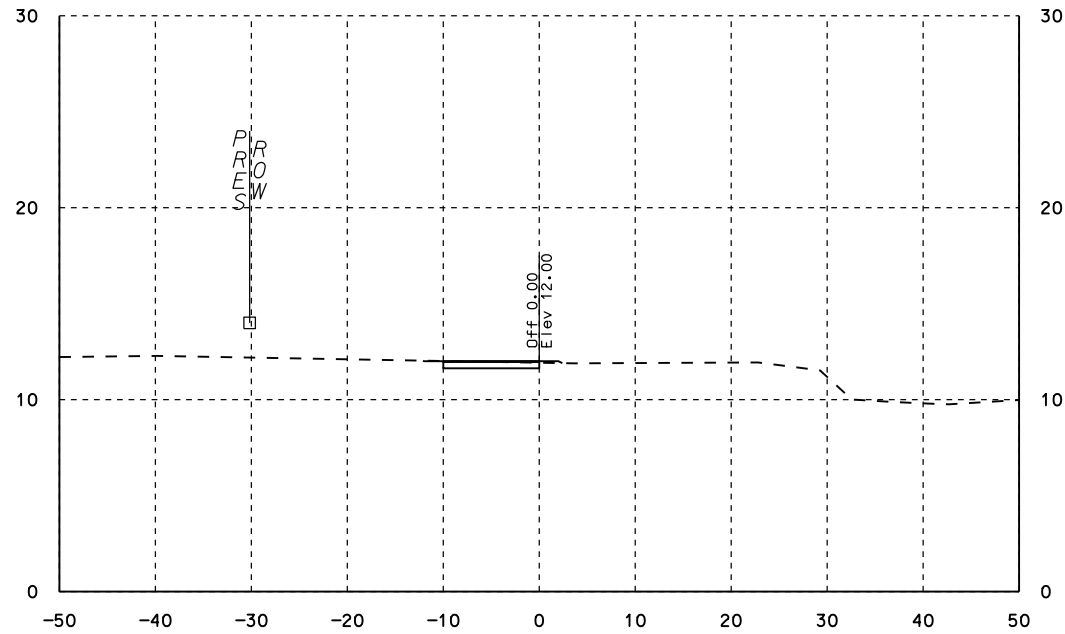
1709+00

Sta. 1707+00 To Sta. 1710+00

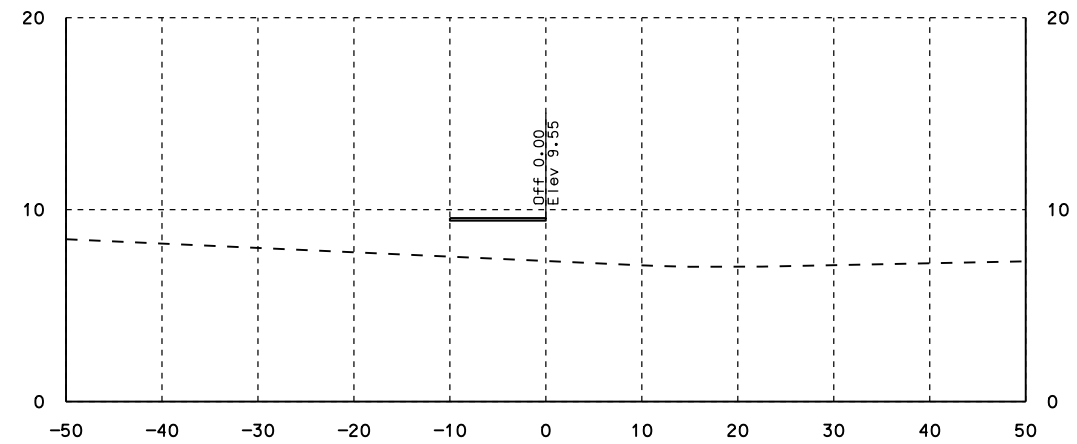
RESPONSIBLE PE:	SUPERVISOR:	DESIGNER:	PLAN SUBMITTAL	HORIZ SCALE (FEET)	VERT SCALE (FEET)	SHEET TITLE	ROUTE
DATE:	DATE:	DATE:	90%	10 0 10	5 0 5	CROSS SECTIONS FT MORGAN TRAIL	FT MORGAN TRAIL

CROSS SECTIONS - FT MORGAN TRAIL

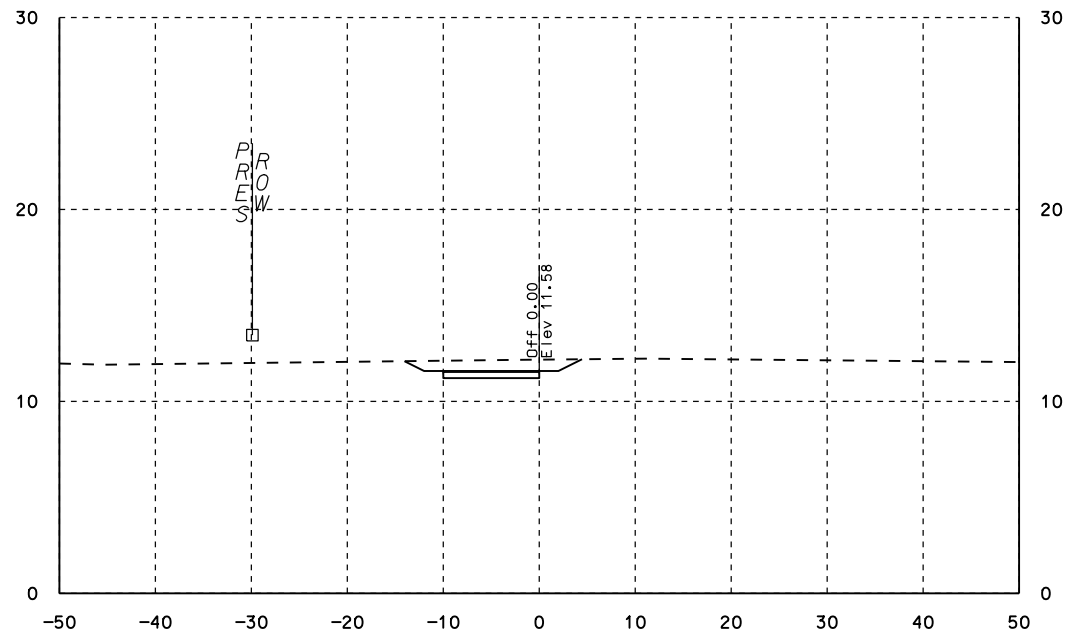
REFERENCE PROJECT NO	FISCAL YEAR	SHEET NO
SEP18	2024	88



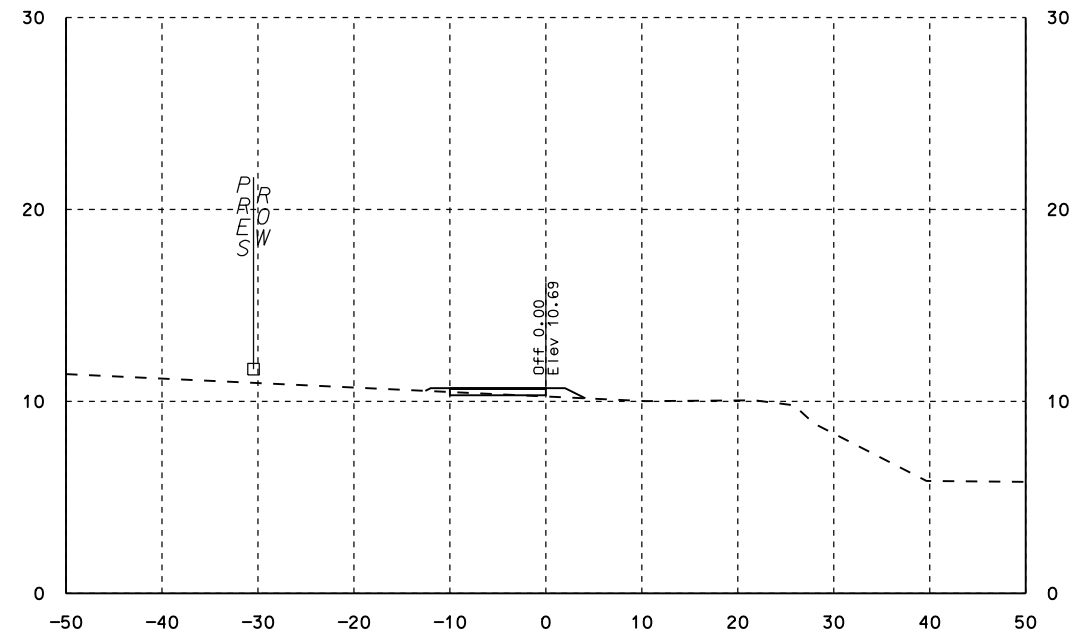
1712+00



1714+00



1711+00



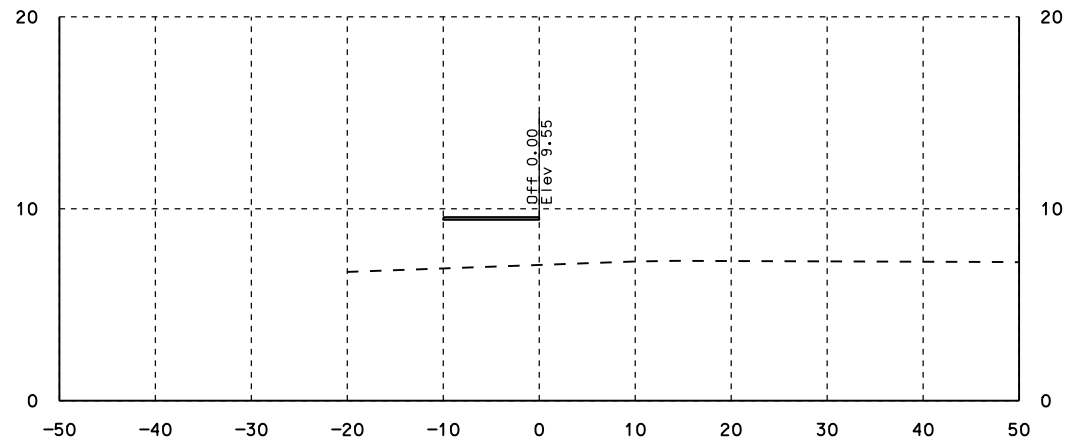
1713+00

Sta. 1711+00 To Sta. 1714+00

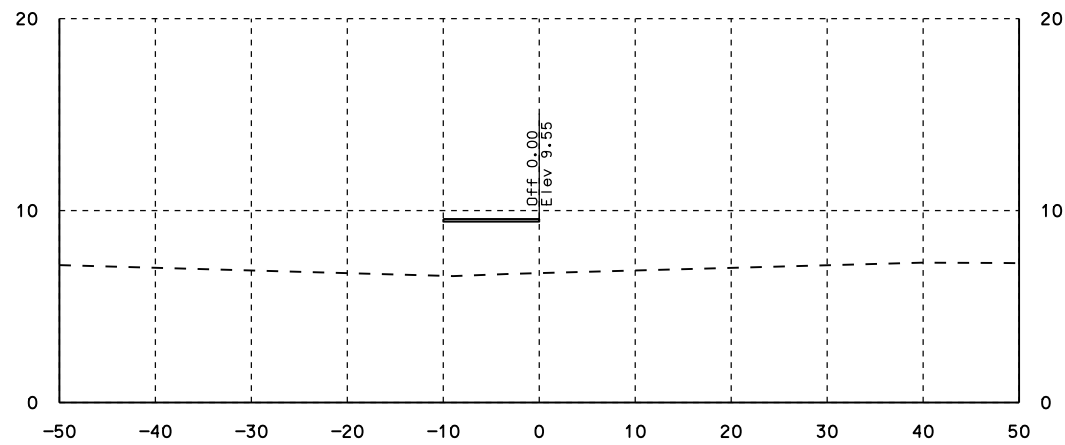
RESPONSIBLE PE:	SUPERVISOR:	DESIGNER:	PLAN SUBMITTAL	HORIZ SCALE (FEET)	VERT SCALE (FEET)	SHEET TITLE	ROUTE
DATE:	DATE:	DATE:	90%	10 0 10	5 0 5	CROSS SECTIONS FT MORGAN TRAIL	FT MORGAN TRAIL

CROSS SECTIONS - FT MORGAN TRAIL

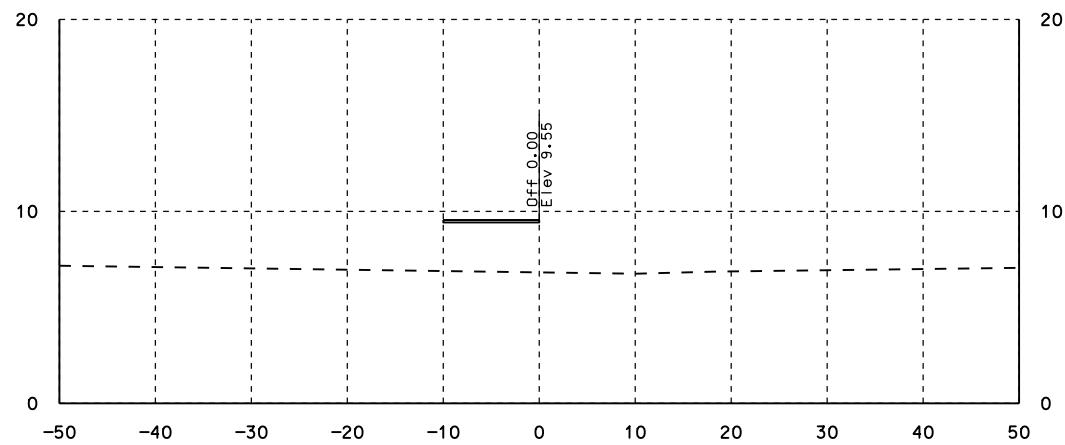
REFERENCE PROJECT NO	FISCAL YEAR	SHEET NO
SEP18	2024	89



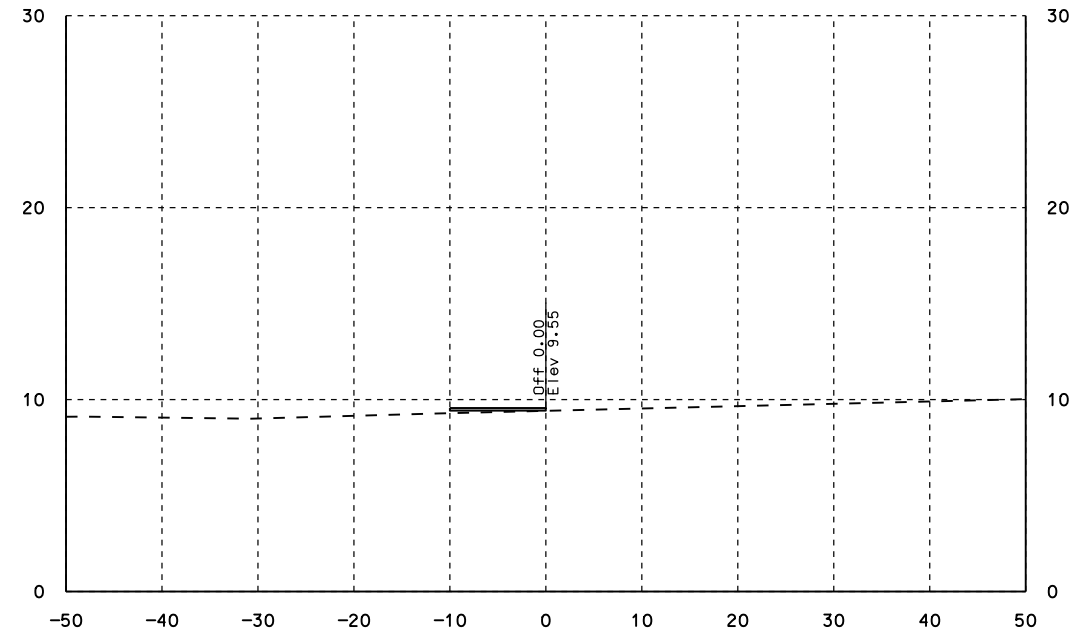
1717+00



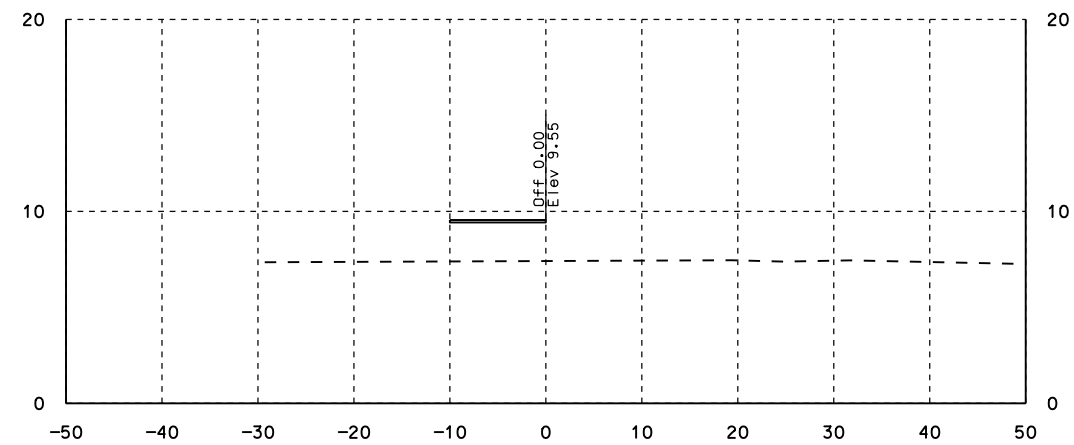
1716+00



1715+00



1719+00



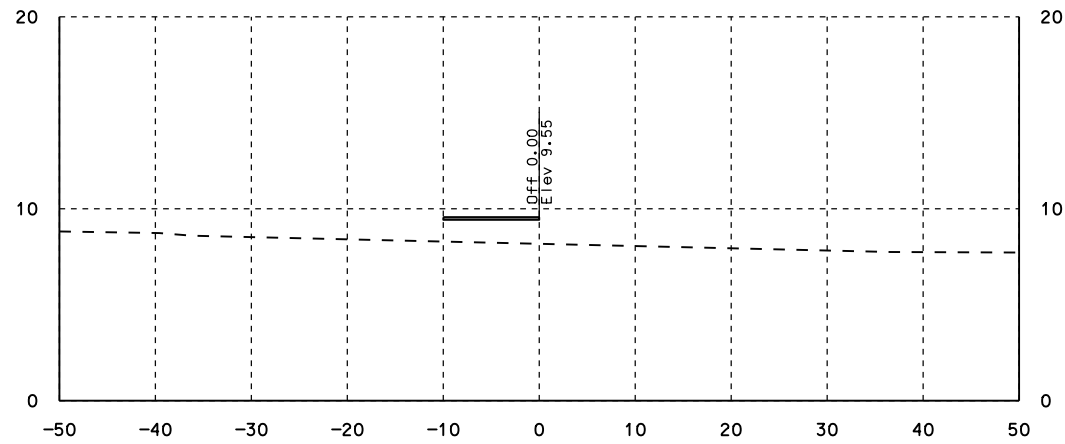
1718+00

Sta. 1715+00 To Sta. 1719+00

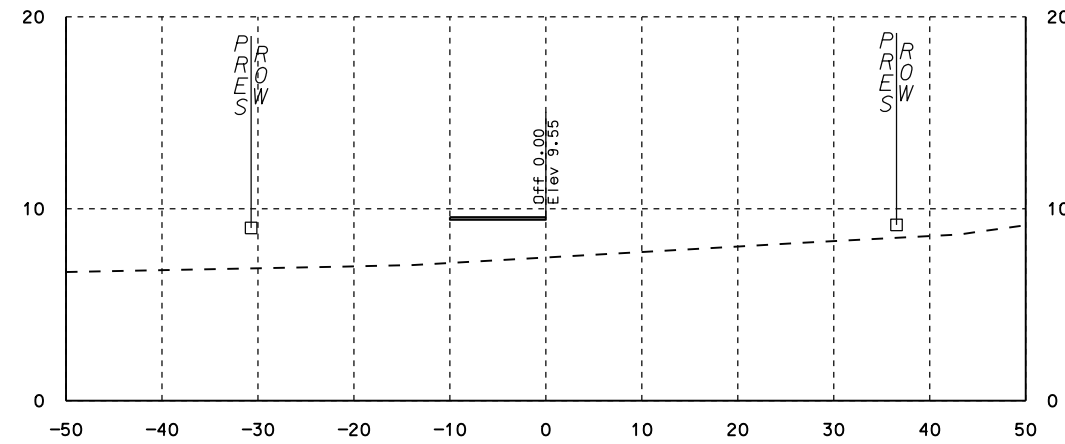
RESPONSIBLE PE:	SUPERVISOR:	DESIGNER:	PLAN SUBMITTAL		SHEET TITLE	ROUTE
DATE:	DATE:	DATE:	90%		CROSS SECTIONS FT MORGAN TRAIL	FT MORGAN TRAIL

CROSS SECTIONS - FT MORGAN TRAIL

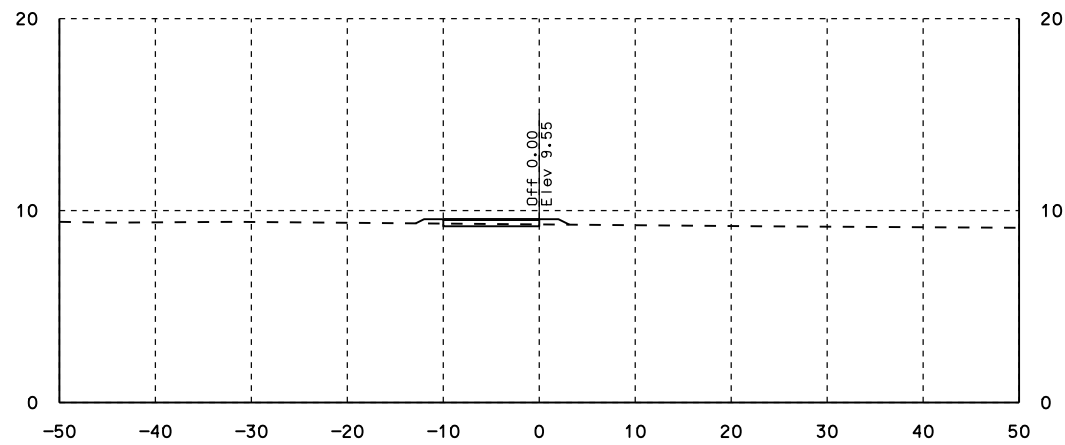
REFERENCE PROJECT NO	FISCAL YEAR	SHEET NO
SEP18	2024	90



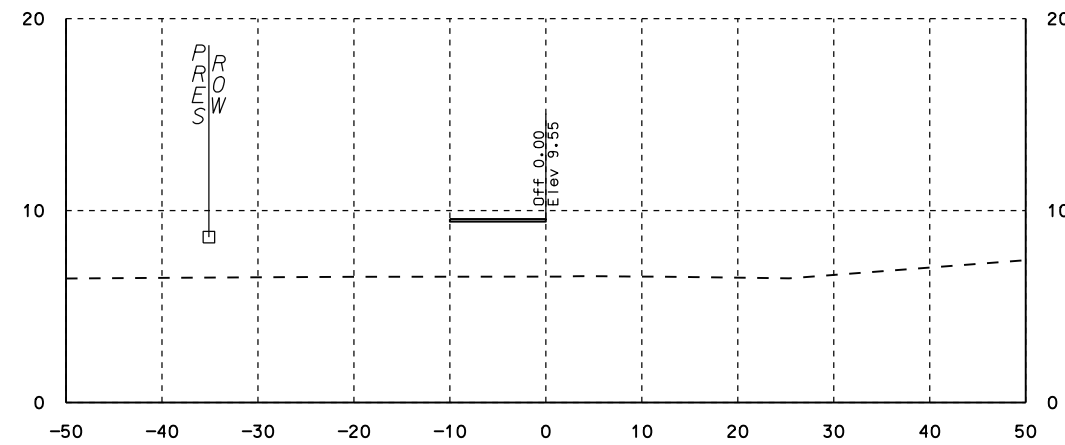
1722+00



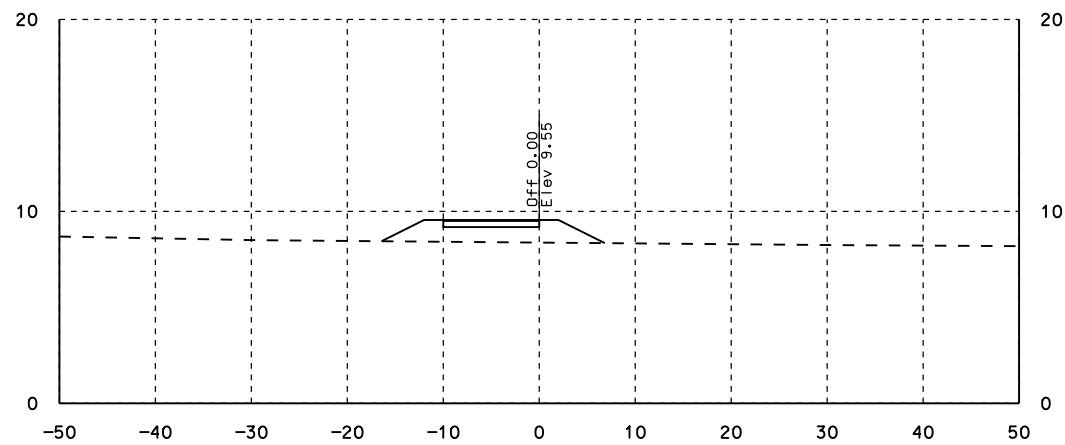
1725+00



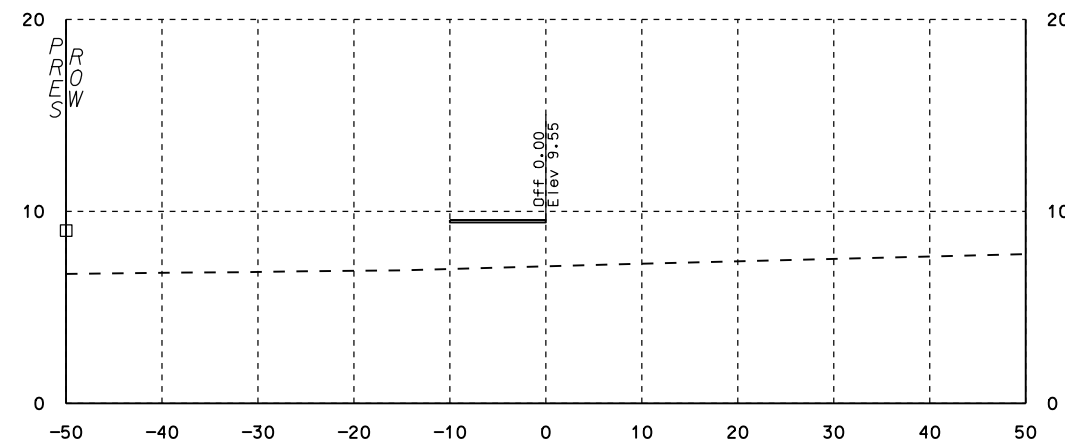
1721+00



1724+00



1720+00



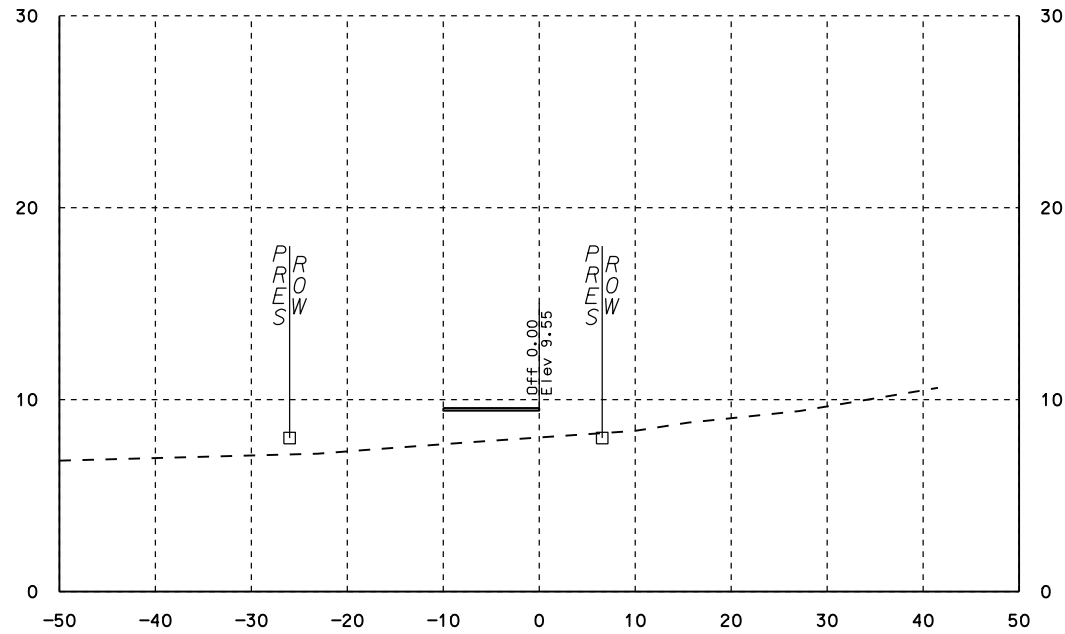
1723+00

Sta. 1720+00 To Sta. 1725+00

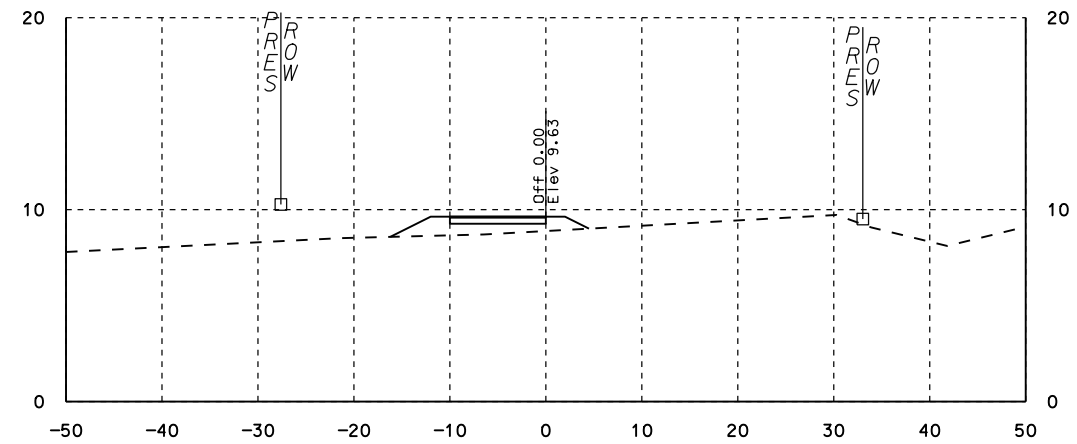
RESPONSIBLE PE:	SUPERVISOR:	DESIGNER:	PLAN SUBMITTAL	HORIZ SCALE (FEET)	VERT SCALE (FEET)	SHEET TITLE	ROUTE
DATE:	DATE:	DATE:	90%	10 0 10	5 0 5	CROSS SECTIONS FT MORGAN TRAIL	FT MORGAN TRAIL

CROSS SECTIONS - FT MORGAN TRAIL

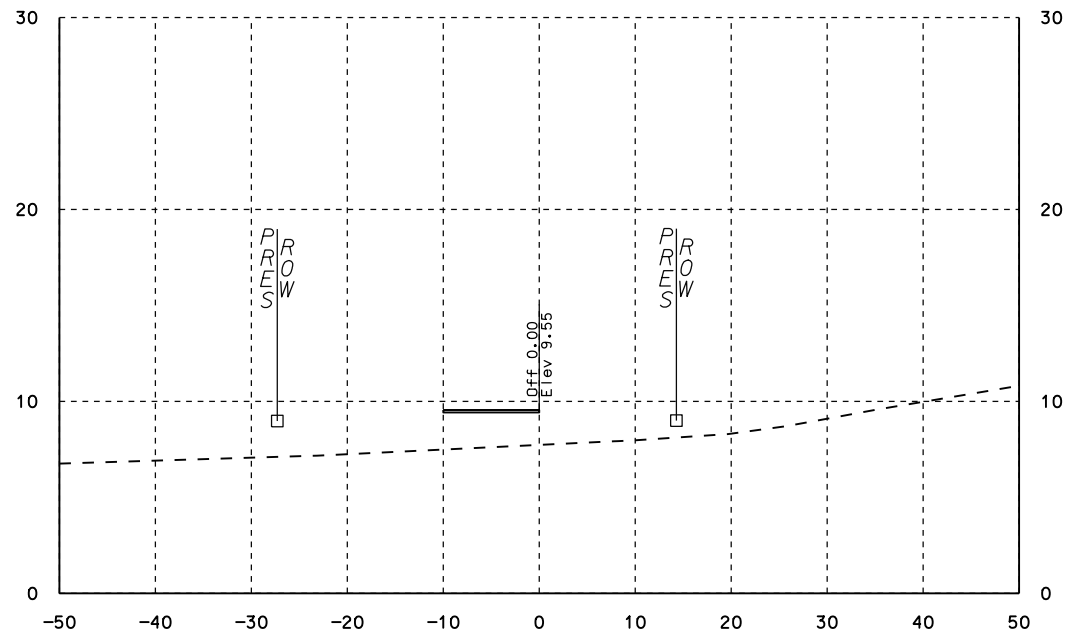
REFERENCE PROJECT NO	FISCAL YEAR	SHEET NO
SEP18	2024	91



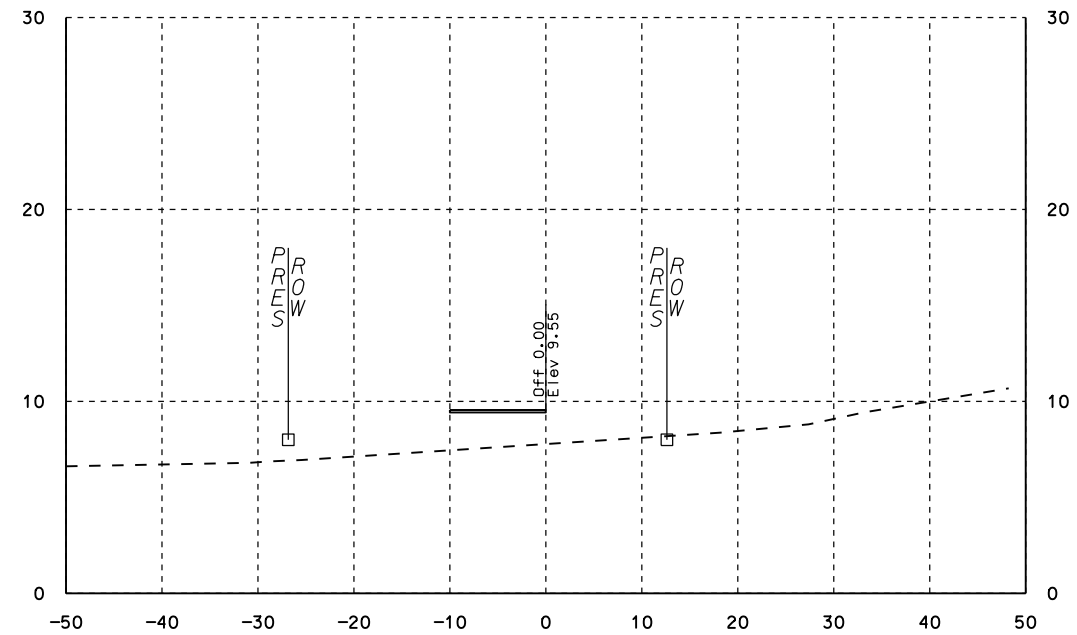
1727+00



1729+00



1726+00



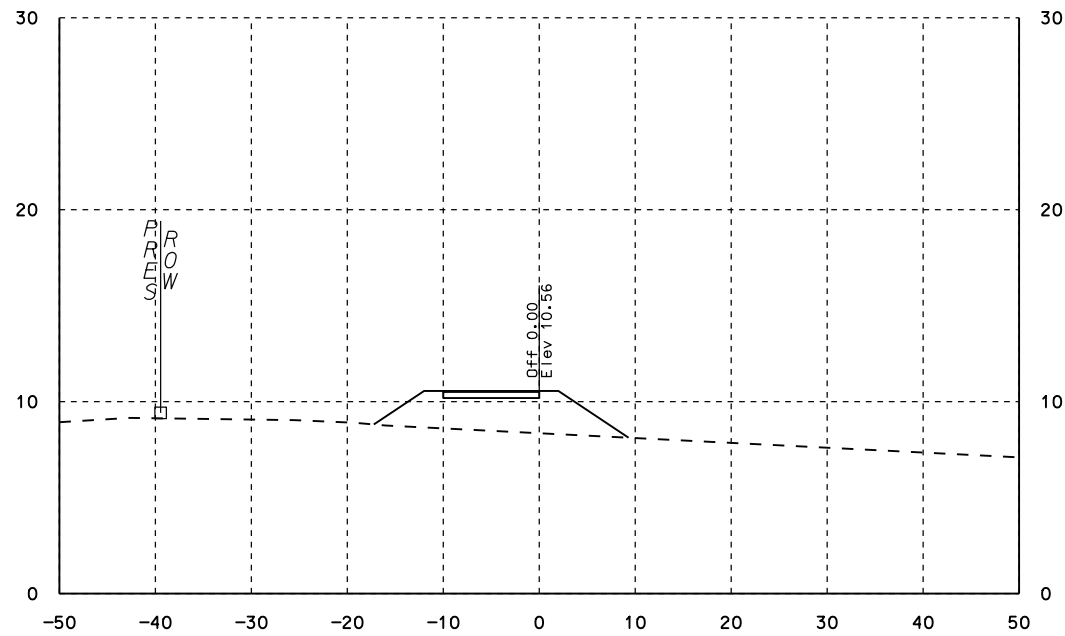
1728+00

Sta. 1726+00 To Sta. 1729+00

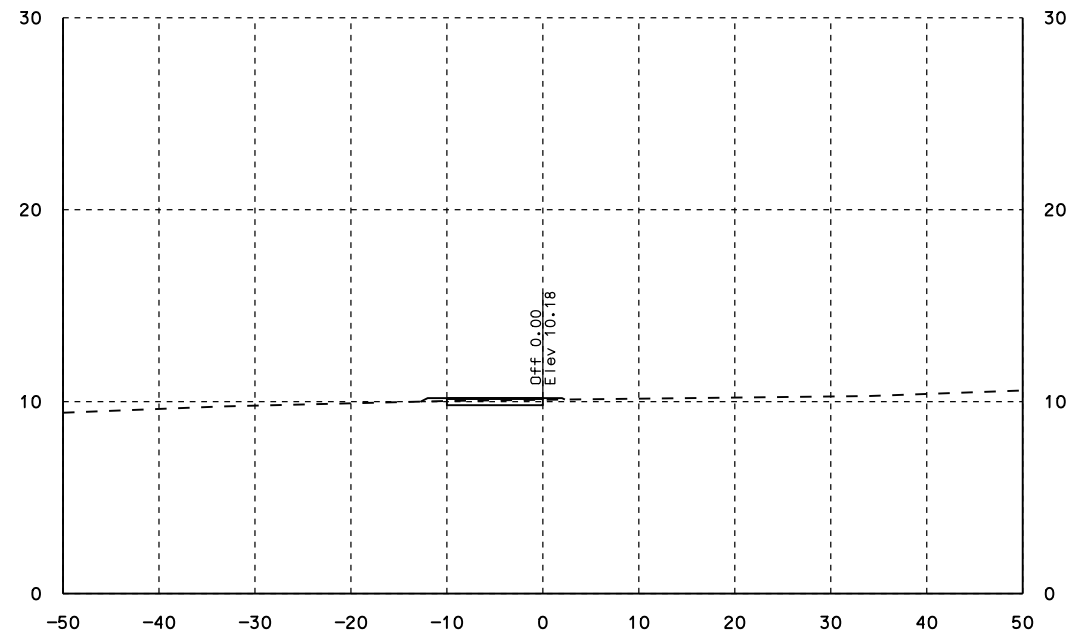
RESPONSIBLE PE:	SUPERVISOR:	DESIGNER:	PLAN SUBMITTAL	HORIZ SCALE (FEET) 	VERT SCALE (FEET) 	SHEET TITLE	ROUTE
DATE:	DATE:	DATE:	90%			CROSS SECTIONS FT MORGAN TRAIL	FT MORGAN TRAIL

CROSS SECTIONS - FT MORGAN TRAIL

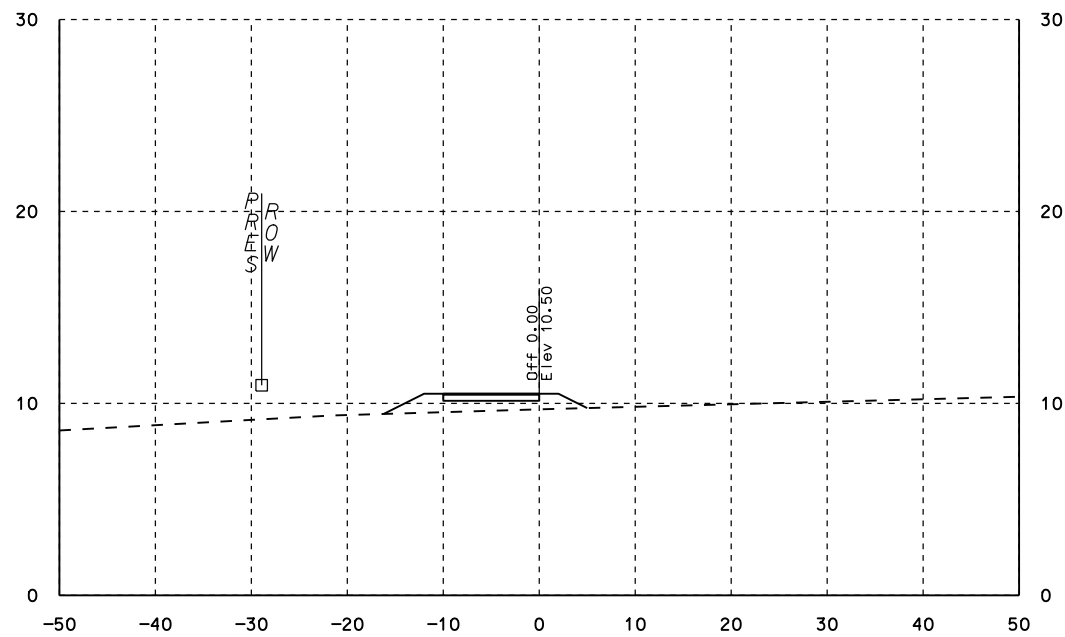
REFERENCE PROJECT NO	FISCAL YEAR	SHEET NO
SEP18	2024	92



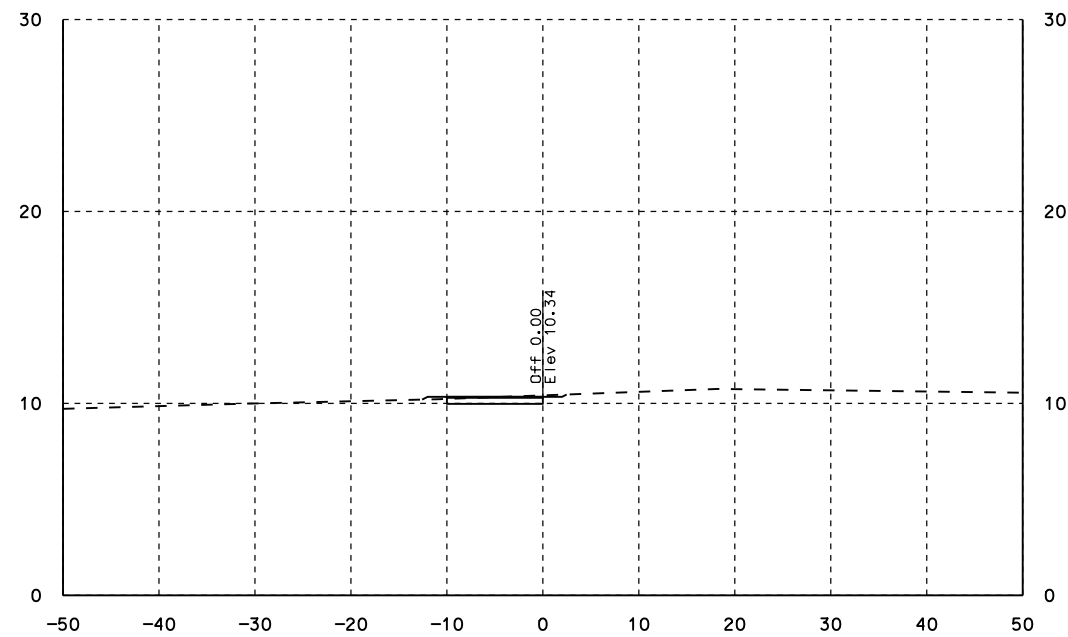
1731+00



1733+00



1730+00



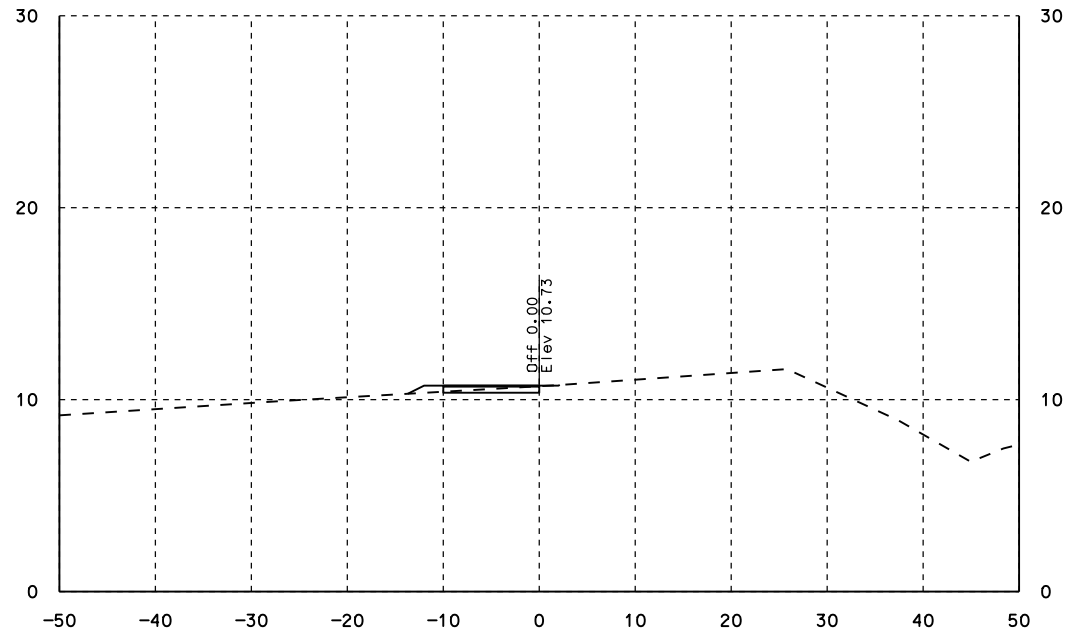
1732+00

Sta. 1730+00 To Sta. 1733+00

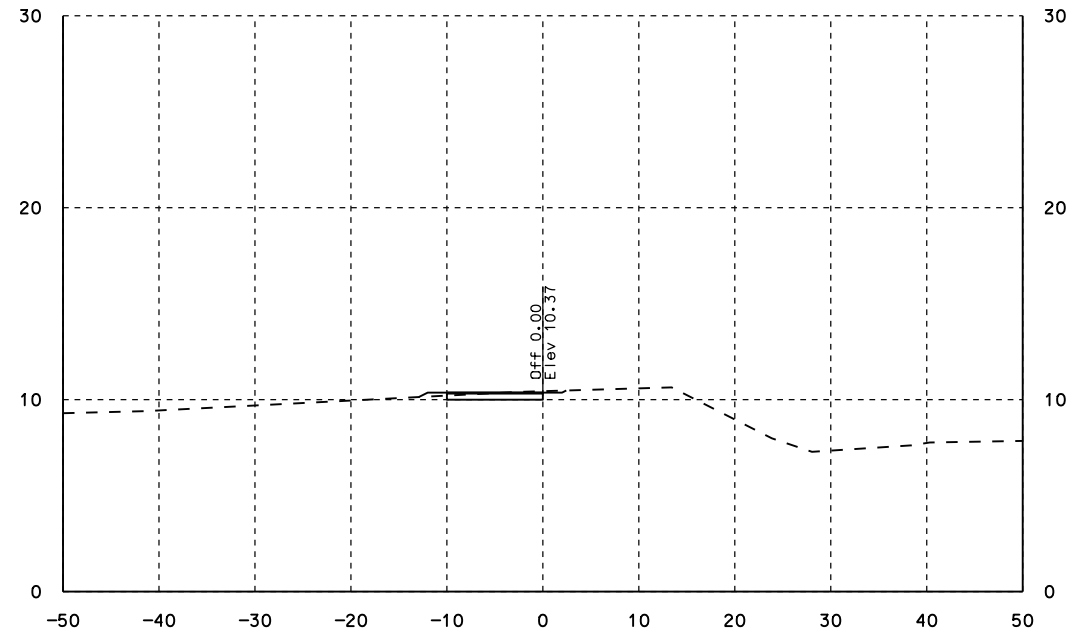
RESPONSIBLE PE:	SUPERVISOR:	DESIGNER:	PLAN SUBMITTAL:	HORIZ SCALE (FEET)	VERT SCALE (FEET)	SHEET TITLE	ROUTE
DATE:	DATE:	DATE:	90%	10 0 10	5 0 5	CROSS SECTIONS FT MORGAN TRAIL	FT MORGAN TRAIL

CROSS SECTIONS - FT MORGAN TRAIL

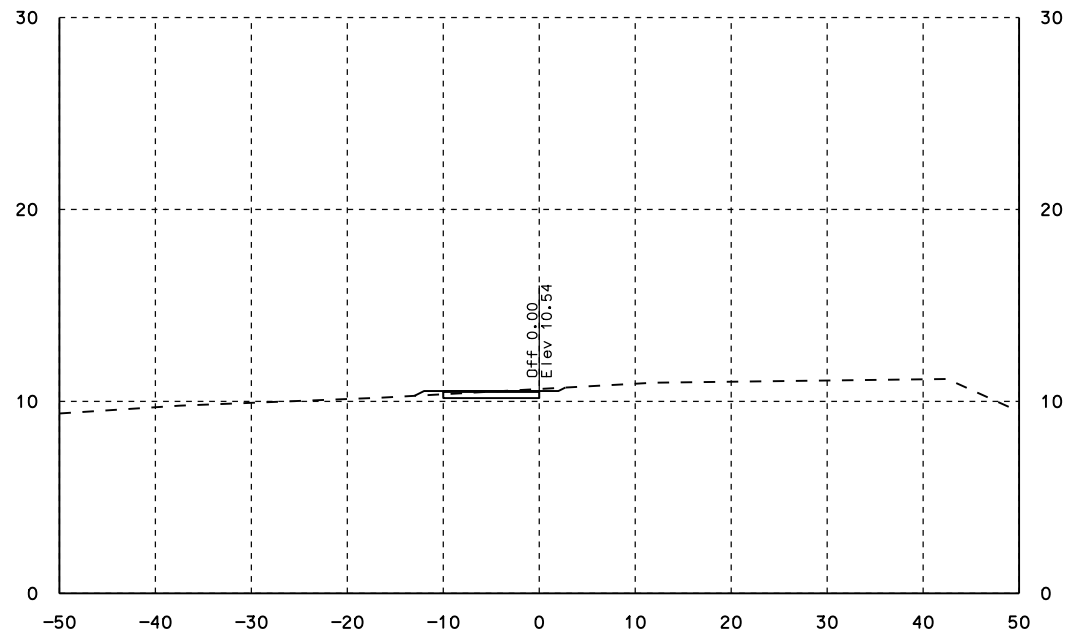
REFERENCE PROJECT NO	FISCAL YEAR	SHEET NO
SEP18	2024	93



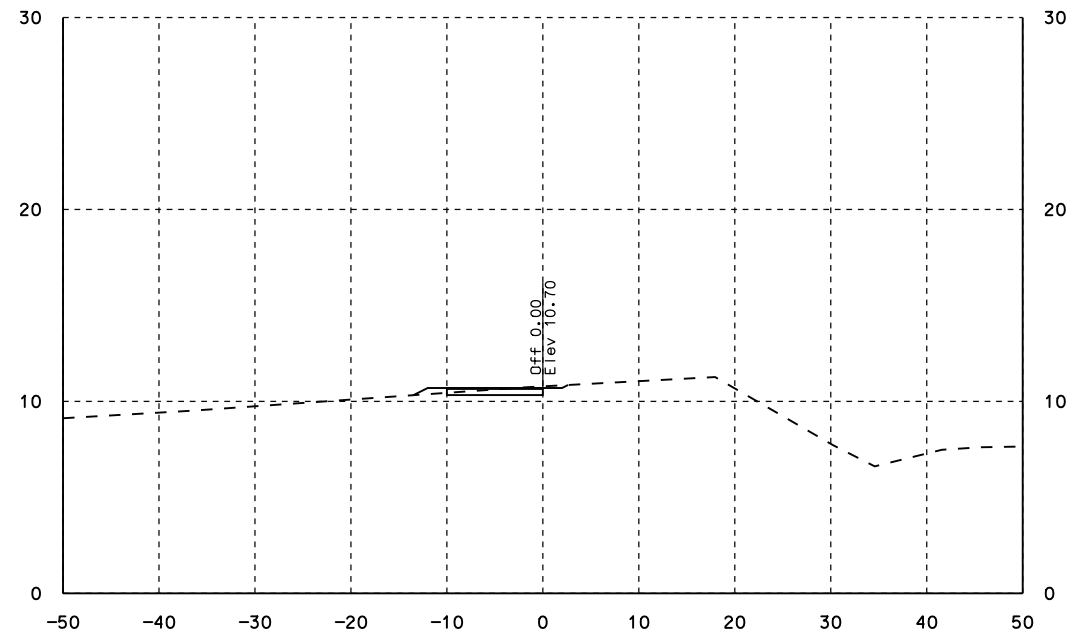
1735+00



1737+00



1734+00



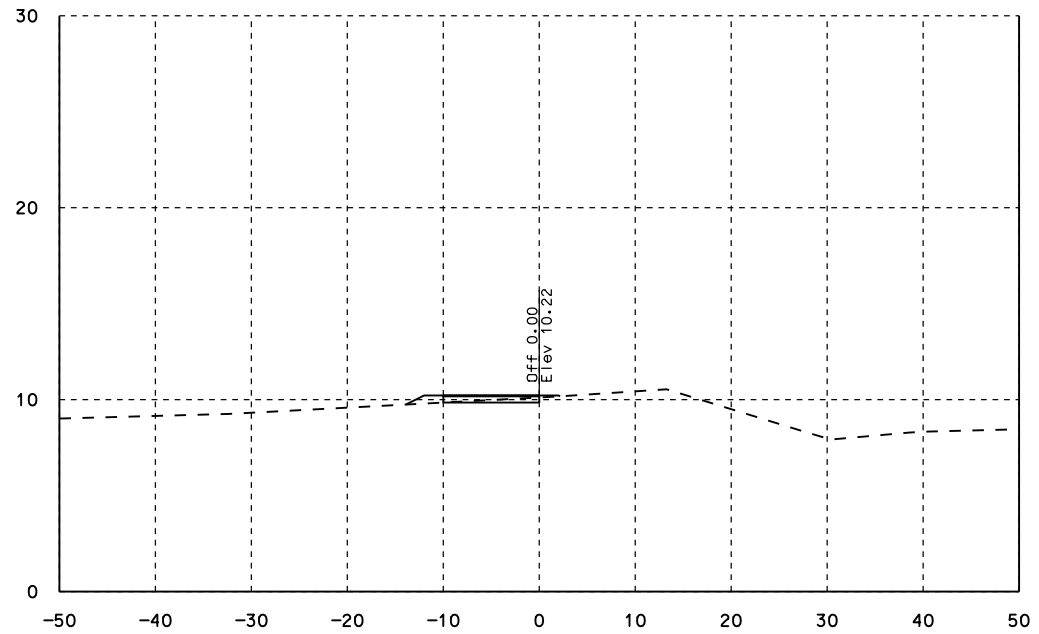
1736+00

Sta. 1734+00 To Sta. 1737+00

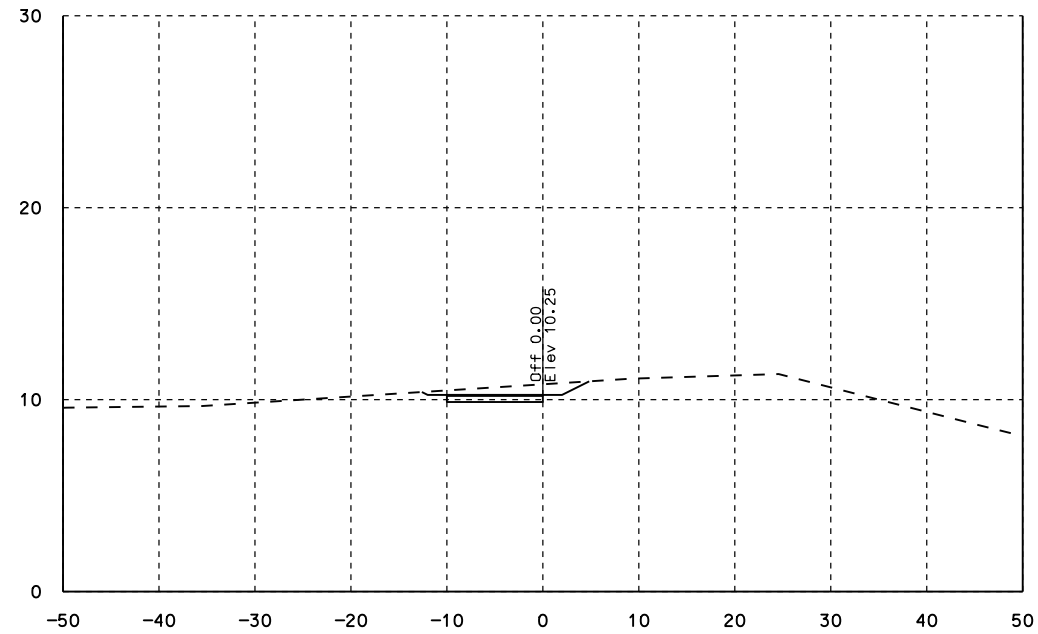
RESPONSIBLE PE:	SUPERVISOR:	DESIGNER:	PLAN SUBMITTAL:	HORIZ SCALE (FEET):	VERT SCALE (FEET):	SHEET TITLE:	ROUTE:
DATE:	DATE:	DATE:	90%	10 0 10	5 0 5	CROSS SECTIONS FT MORGAN TRAIL	FT MORGAN TRAIL

CROSS SECTIONS - FT MORGAN TRAIL

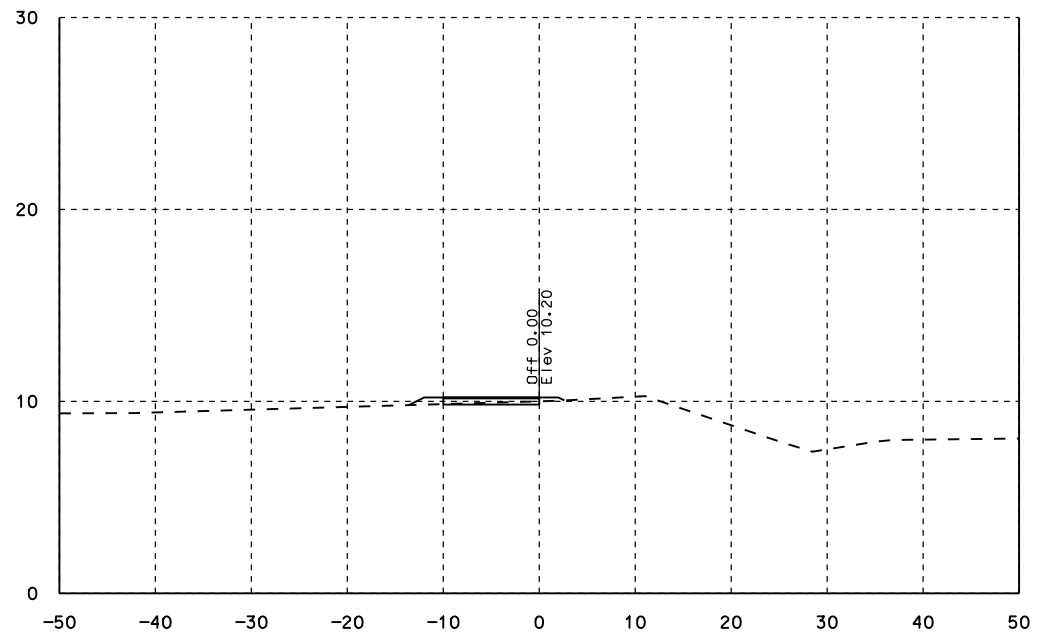
REFERENCE PROJECT NO	FISCAL YEAR	SHEET NO
SEP18	2024	94



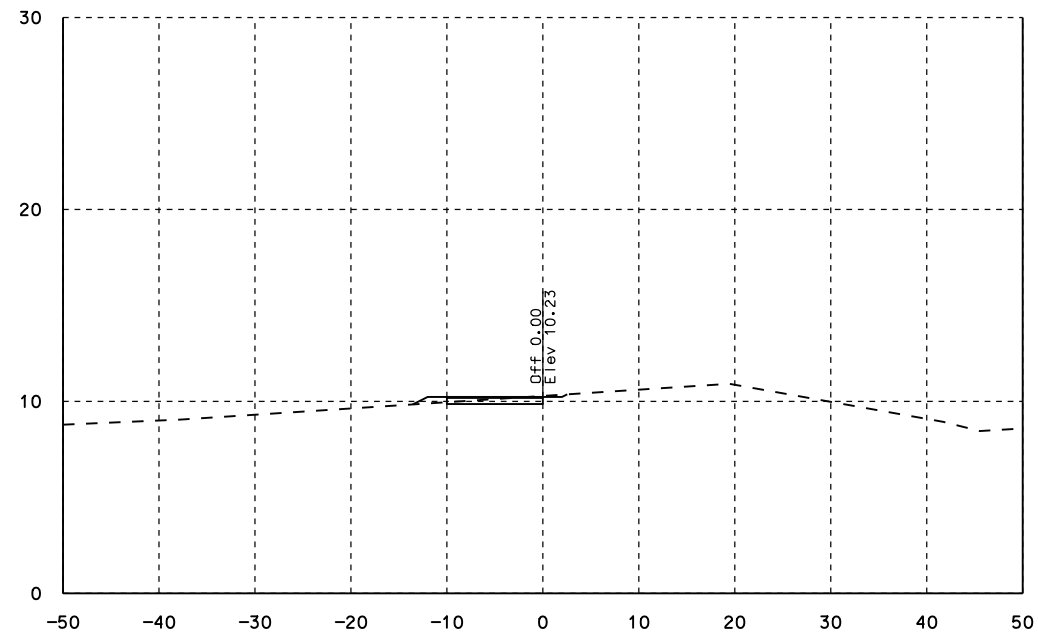
1739+00



1741+00



1738+00



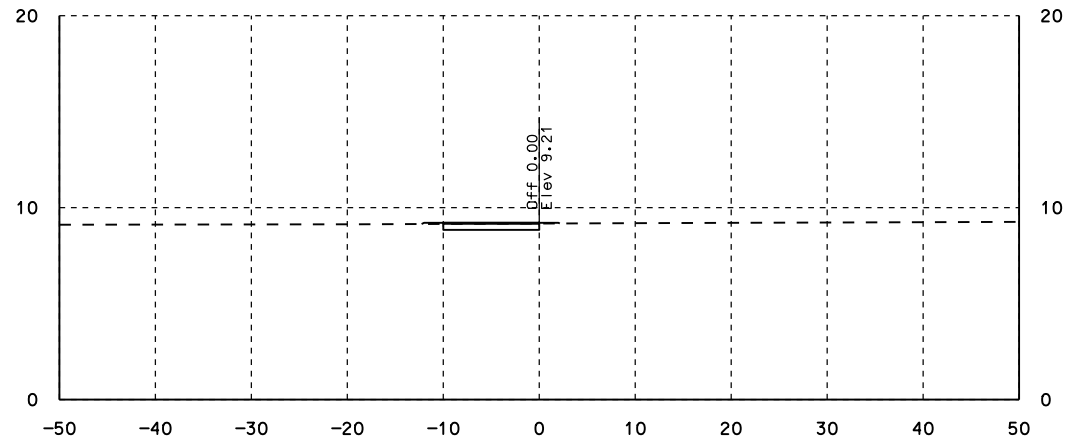
1740+00

Sta. 1738+00 To Sta. 1741+00

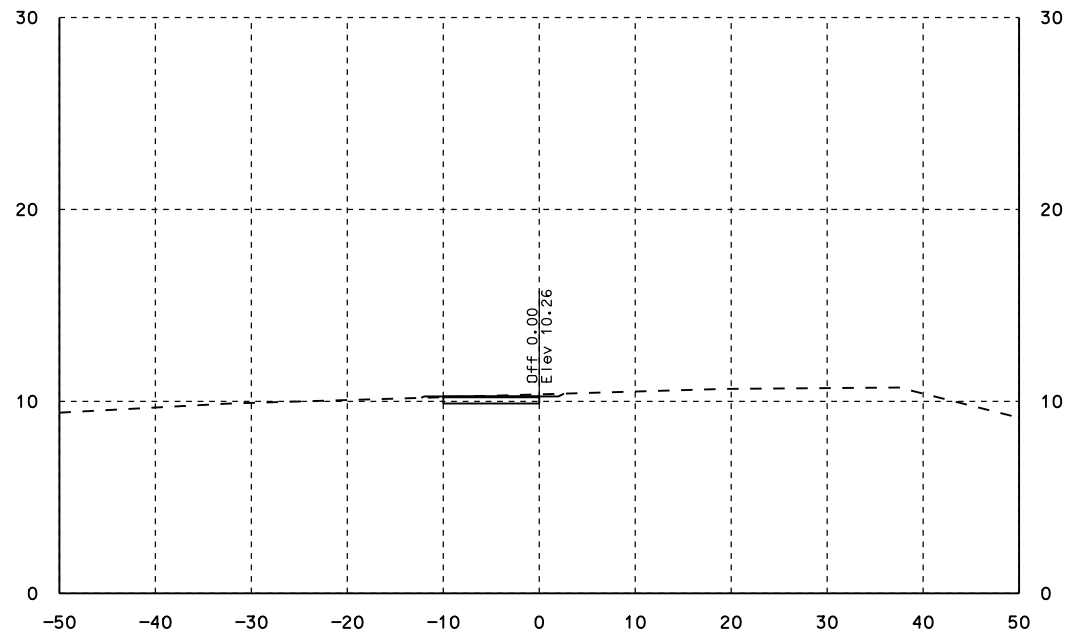
RESPONSIBLE PE:	SUPERVISOR:	DESIGNER:	PLAN SUBMITTAL:	HORIZ SCALE (FEET):	VERT SCALE (FEET):	SHEET TITLE:	ROUTE:
DATE:	DATE:	DATE:	90%	10 0 10	5 0 5	CROSS SECTIONS FT MORGAN TRAIL	FT MORGAN TRAIL

CROSS SECTIONS - FT MORGAN TRAIL

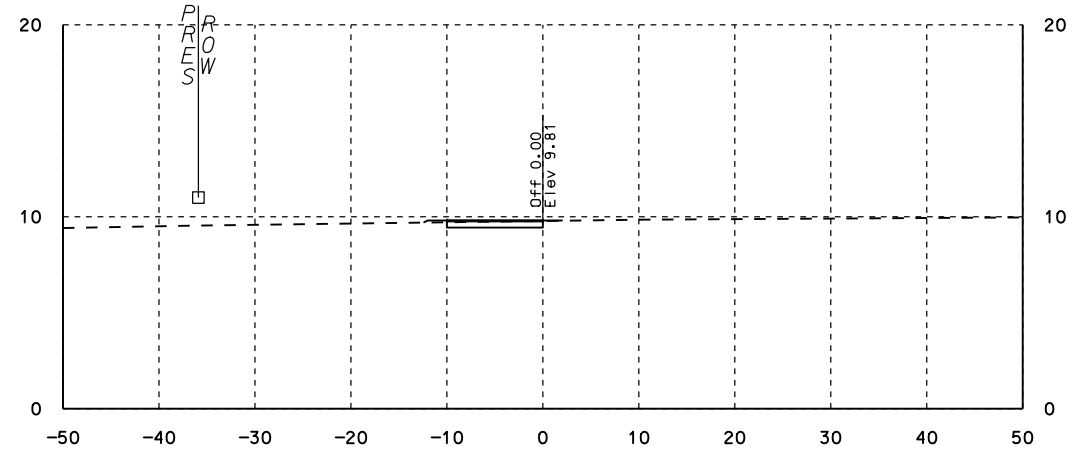
REFERENCE PROJECT NO	FISCAL YEAR	SHEET NO
SEP18	2024	95



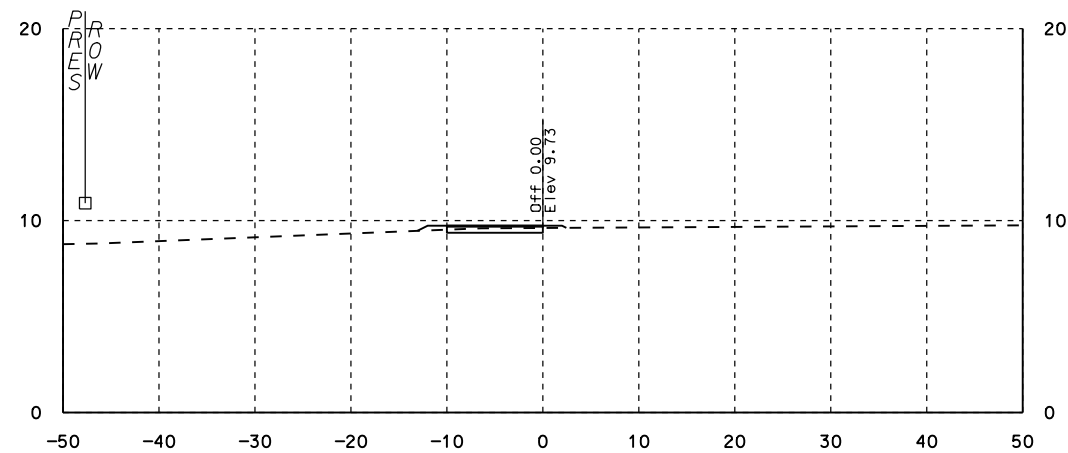
1743+00



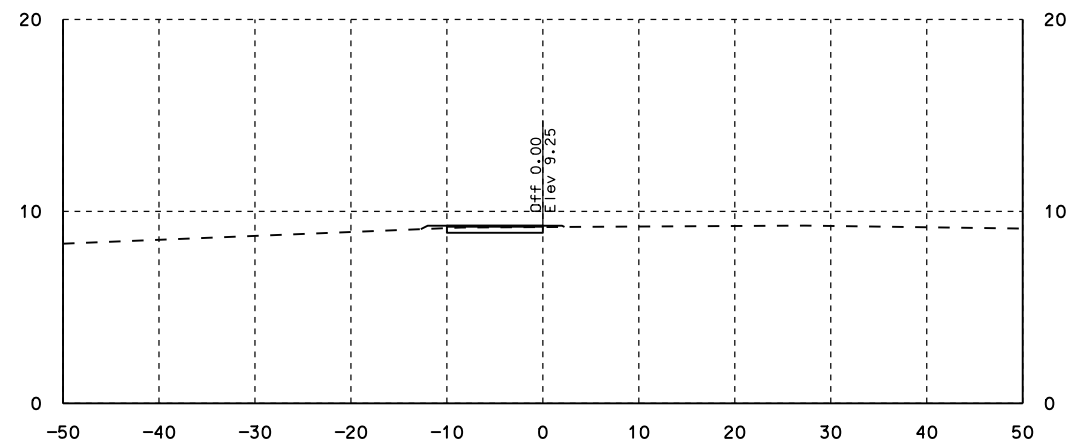
1742+00



1746+00



1745+00



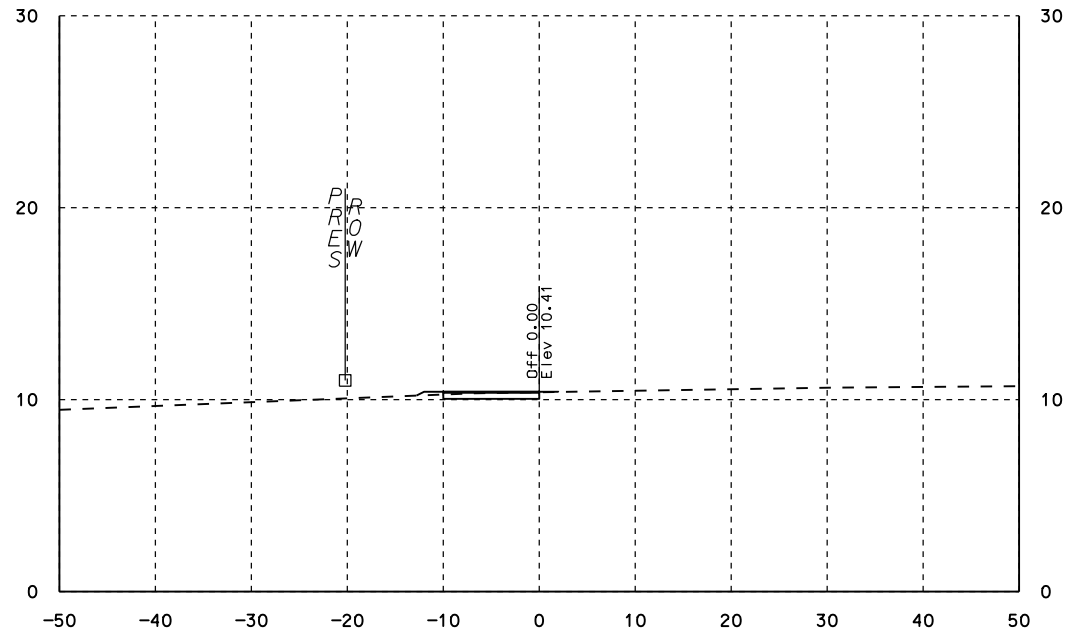
1744+00

Sta. 1742+00 To Sta. 1746+00

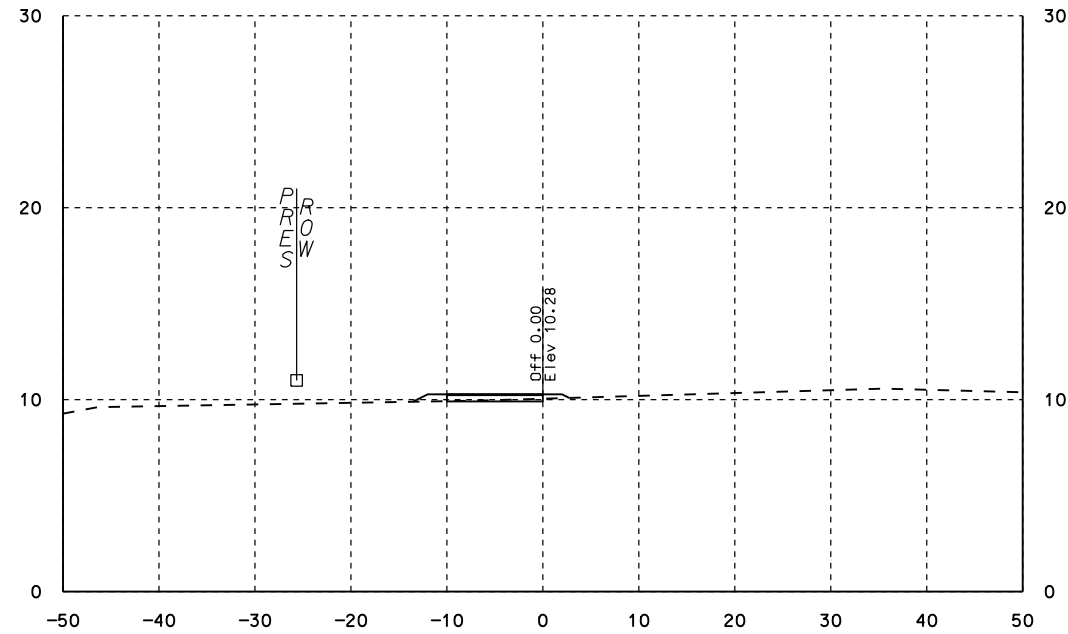
RESPONSIBLE PE:	SUPERVISOR:	DESIGNER:	PLAN SUBMITTAL	10 0 10 HORIZ 	5 0 5 VERT 	SHEET TITLE	ROUTE
DATE:	DATE:	DATE:	90%	SCALE (FEET)		CROSS SECTIONS FT MORGAN TRAIL	FT MORGAN TRAIL

CROSS SECTIONS - FT MORGAN TRAIL

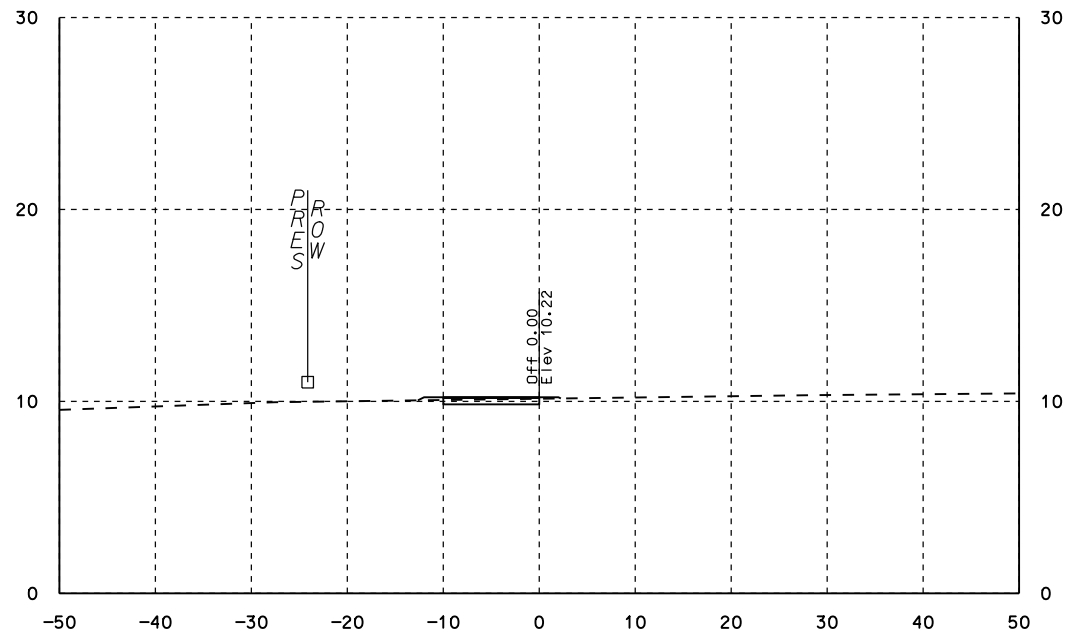
REFERENCE PROJECT NO	FISCAL YEAR	SHEET NO
SEP18	2024	96



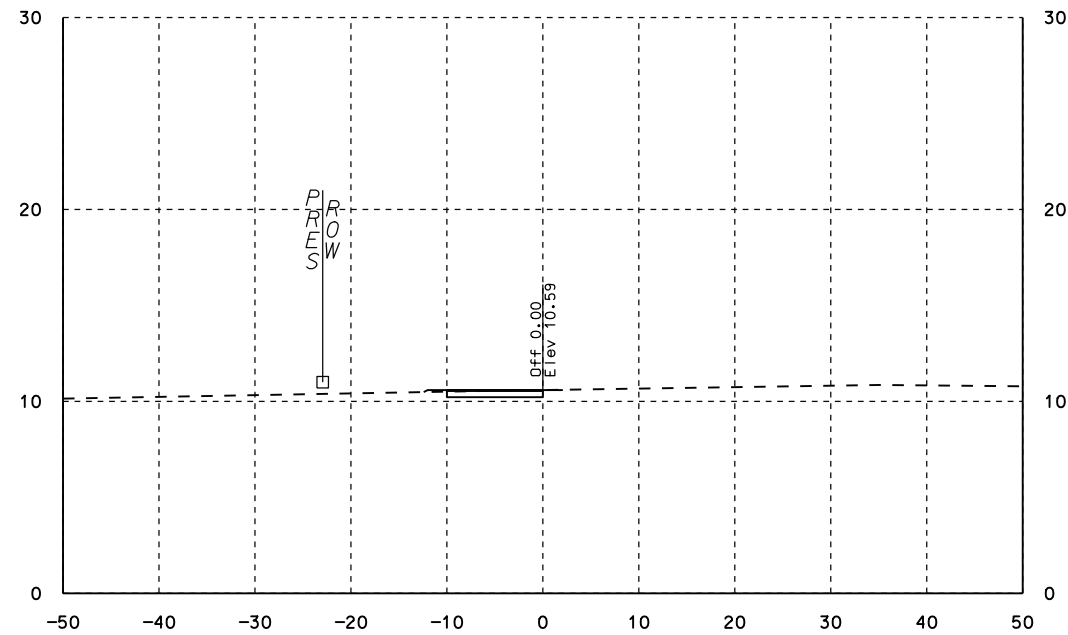
1748+00



1750+00



1747+00



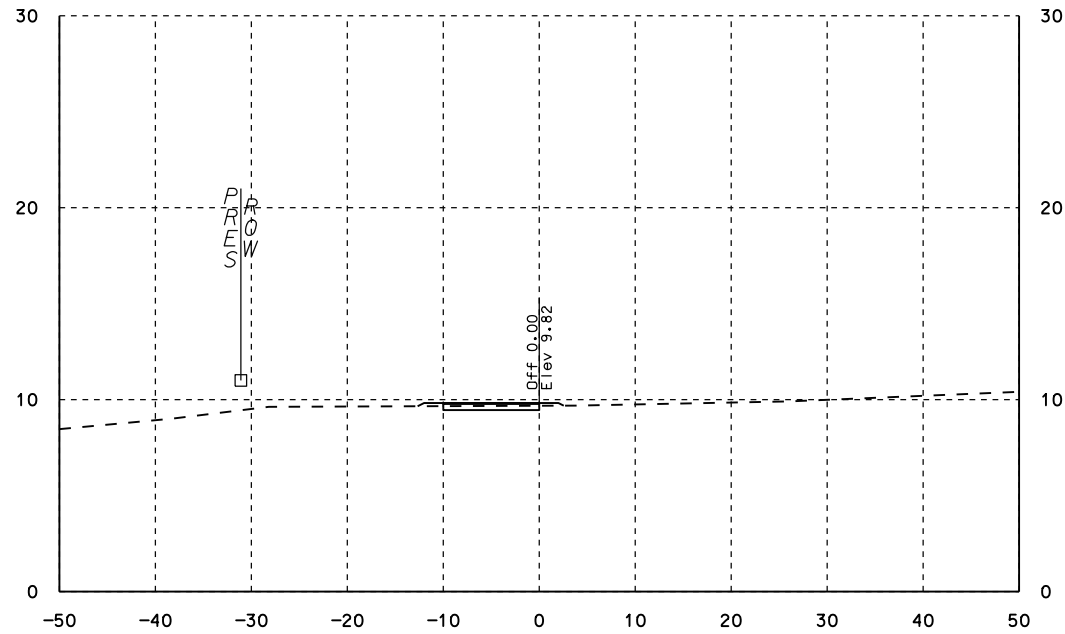
1749+00

Sta. 1747+00 To Sta. 1750+00

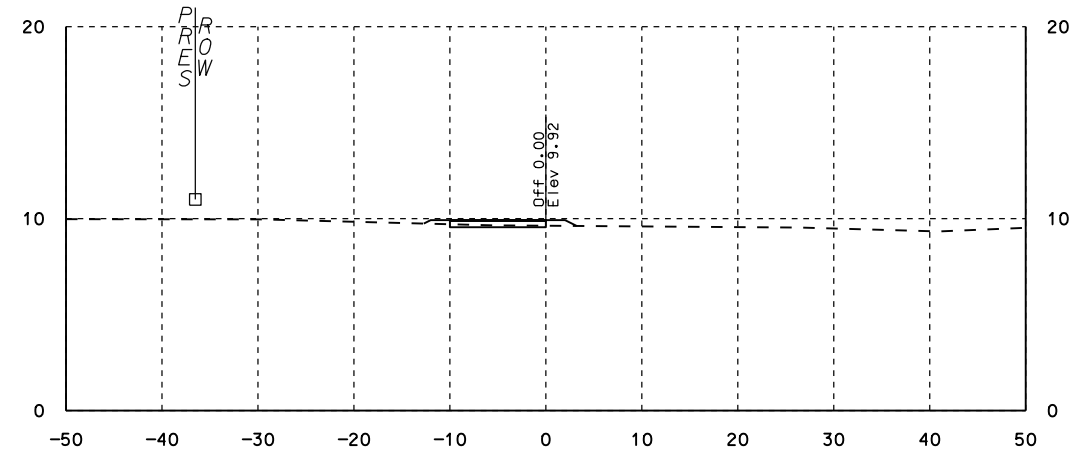
RESPONSIBLE PE:	SUPERVISOR:	DESIGNER:	PLAN SUBMITTAL	HORIZ SCALE (FEET)	VERT SCALE (FEET)	SHEET TITLE	ROUTE
DATE:	DATE:	DATE:	90%	10 0 10	5 0 5	CROSS SECTIONS FT MORGAN TRAIL	FT MORGAN TRAIL

CROSS SECTIONS - FT MORGAN TRAIL

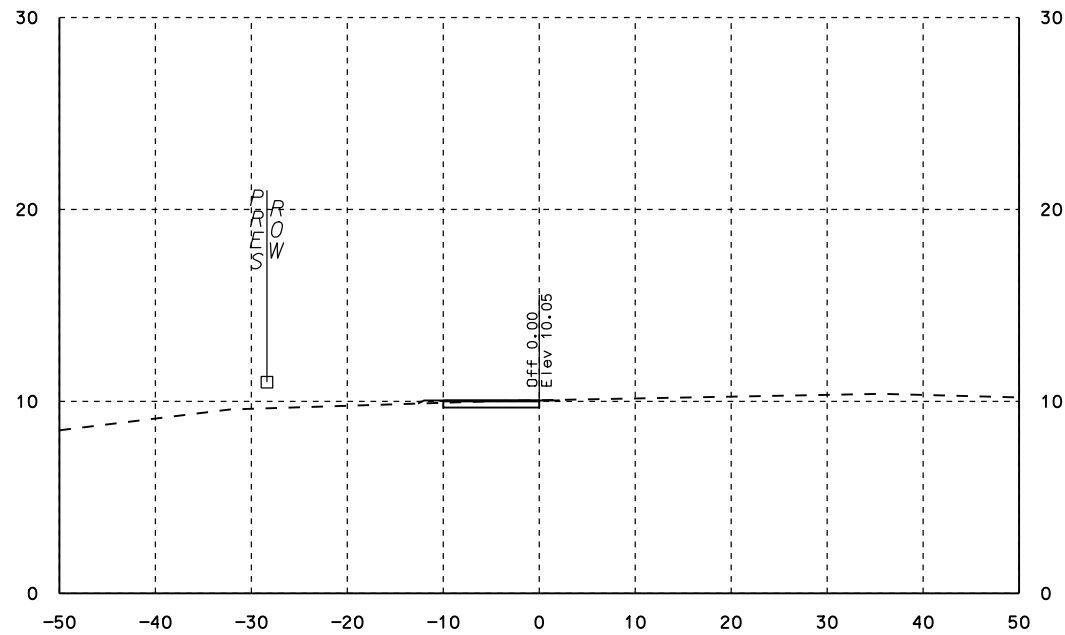
REFERENCE PROJECT NO	FISCAL YEAR	SHEET NO
SEP18	2024	97



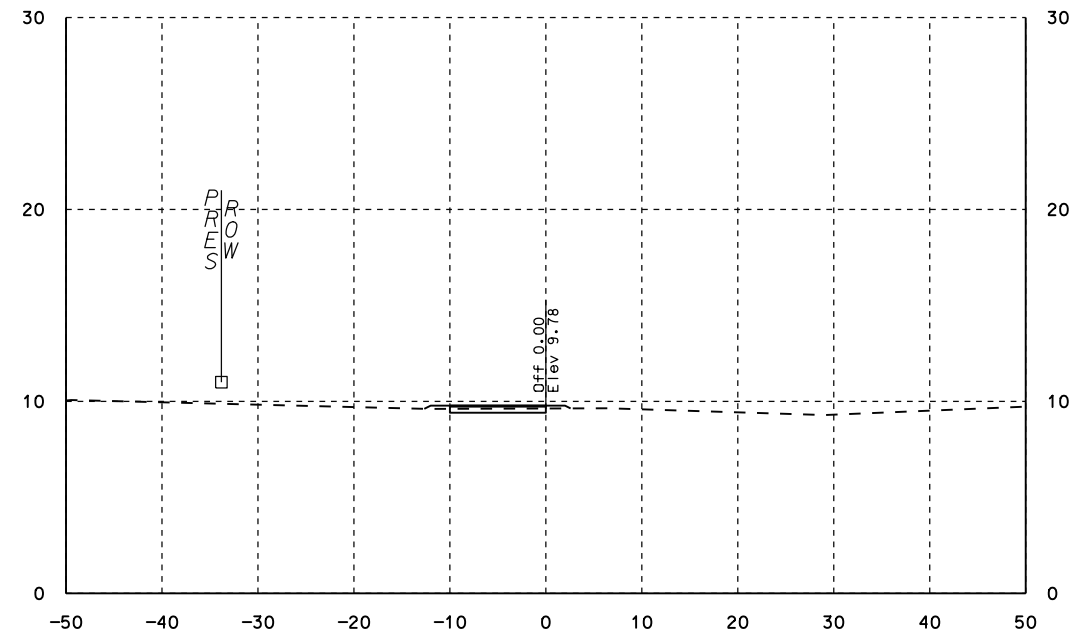
1752+00



1754+00



1751+00



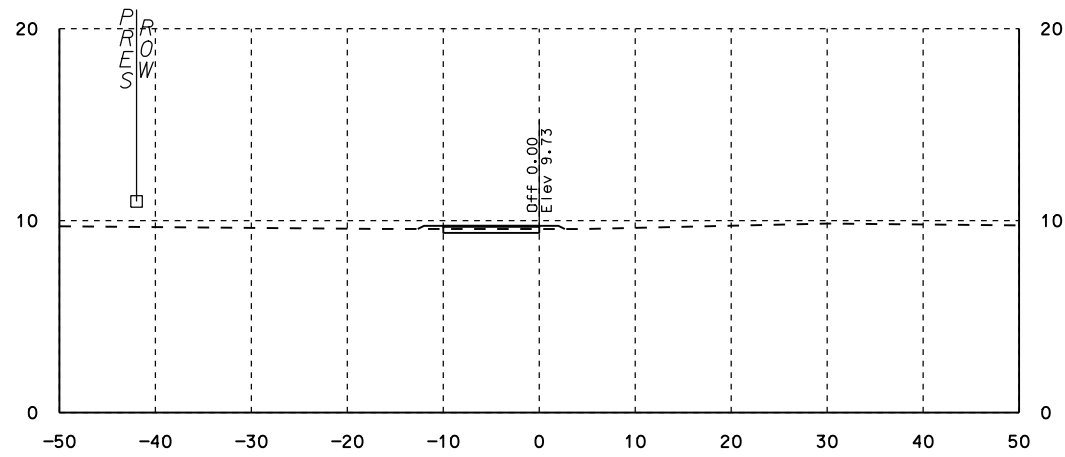
1753+00

Sta. 1751+00 To Sta. 1754+00

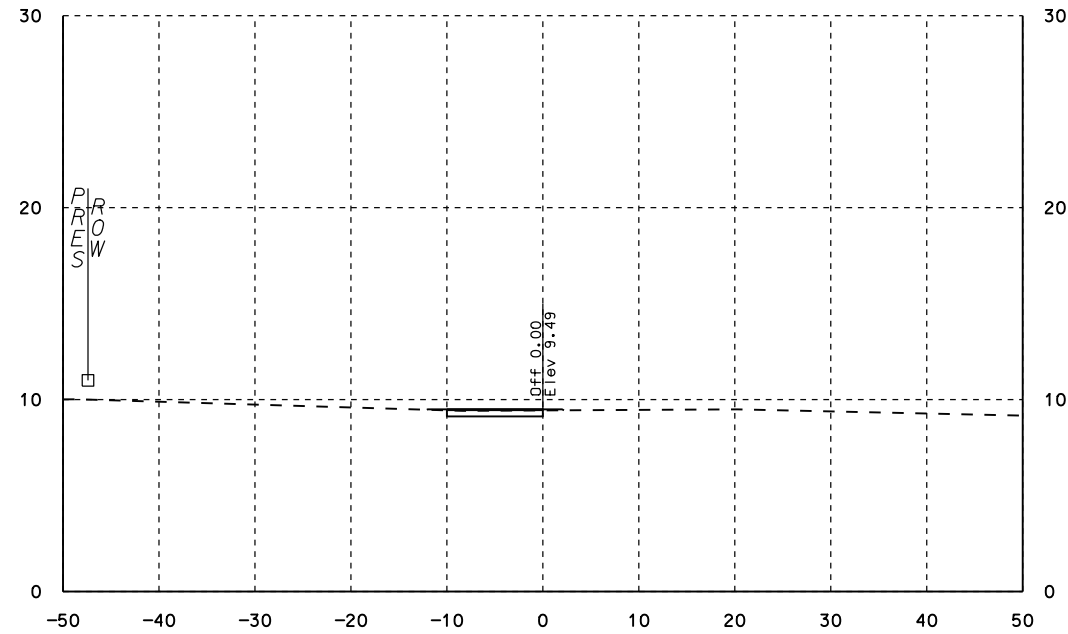
RESPONSIBLE PE:	SUPERVISOR:	DESIGNER:	PLAN SUBMITTAL	HORIZ SCALE (FEET)	VERT SCALE (FEET)	SHEET TITLE	ROUTE
DATE:	DATE:	DATE:	90%	10 0 10	5 0 5	CROSS SECTIONS FT MORGAN TRAIL	FT MORGAN TRAIL

CROSS SECTIONS - FT MORGAN TRAIL

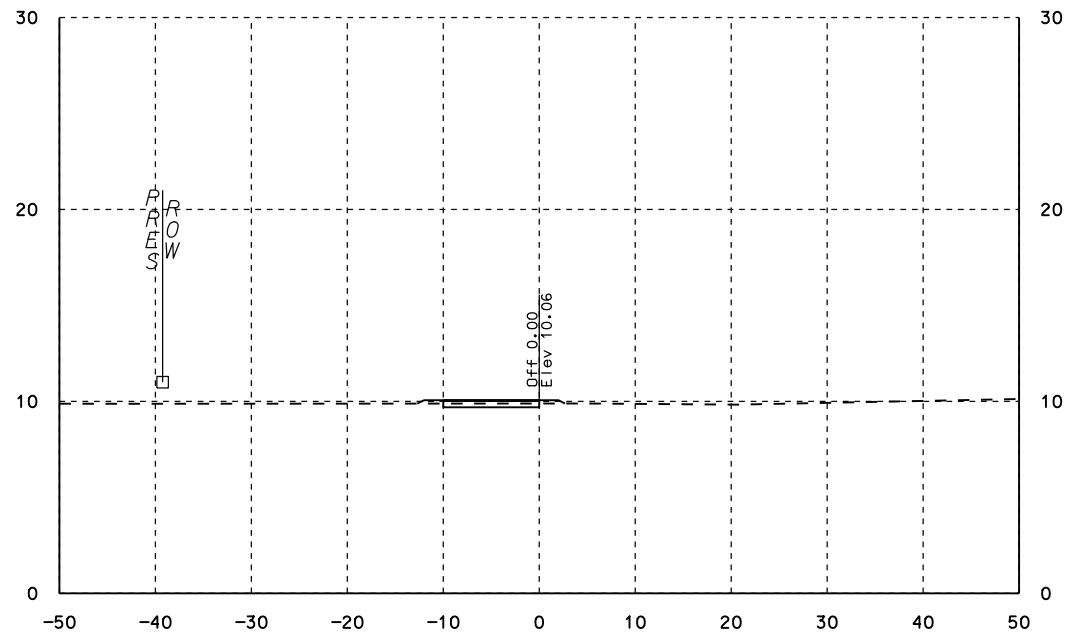
REFERENCE PROJECT NO	FISCAL YEAR	SHEET NO
SEP18	2024	98



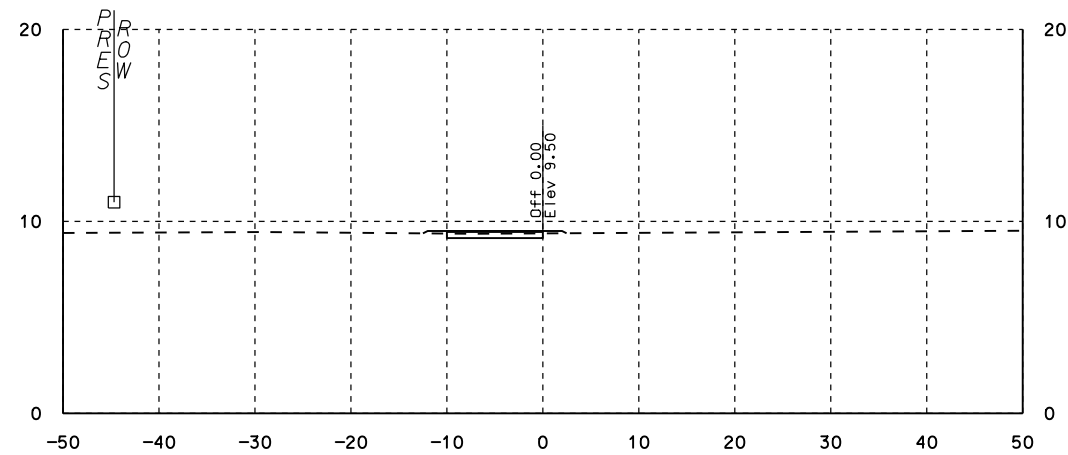
1756+00



1758+00



1755+00



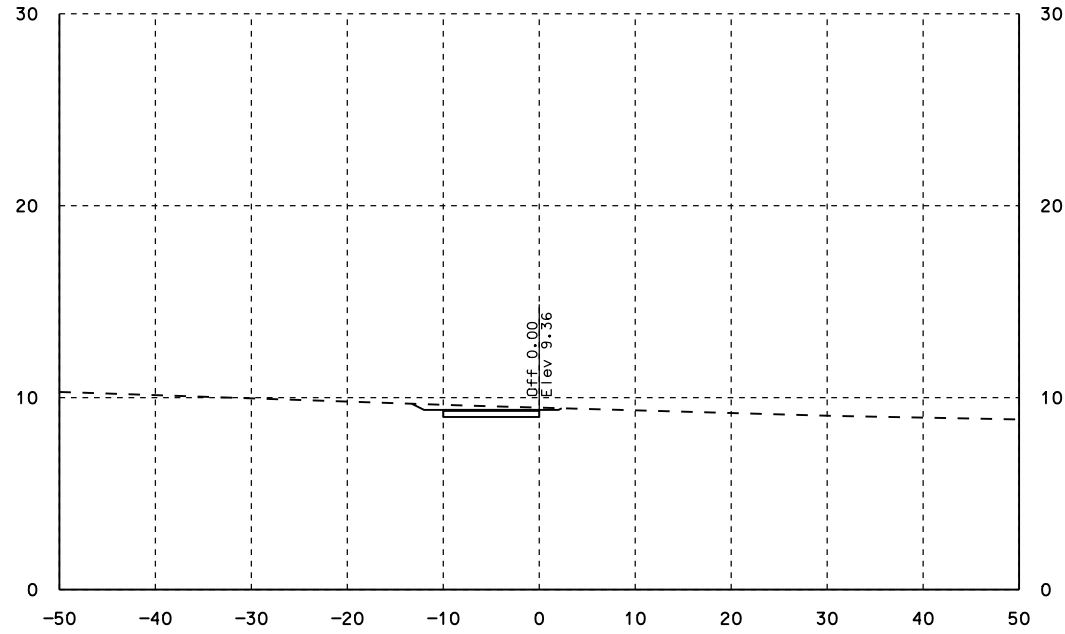
1757+00

Sta. 1755+00 To Sta. 1758+00

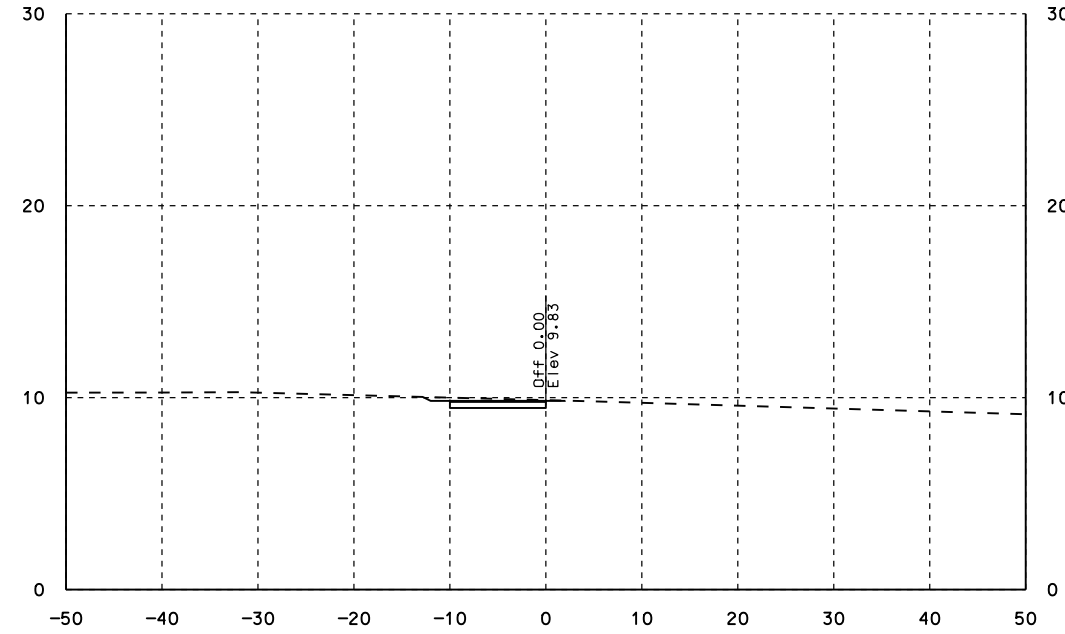
RESPONSIBLE PE:	SUPERVISOR:	DESIGNER:	PLAN SUBMITTAL	HORIZ SCALE (FEET)	VERT SCALE (FEET)	SHEET TITLE	ROUTE
DATE:	DATE:	DATE:	90%	10 0 10	5 0 5	CROSS SECTIONS FT MORGAN TRAIL	FT MORGAN TRAIL

CROSS SECTIONS - FT MORGAN TRAIL

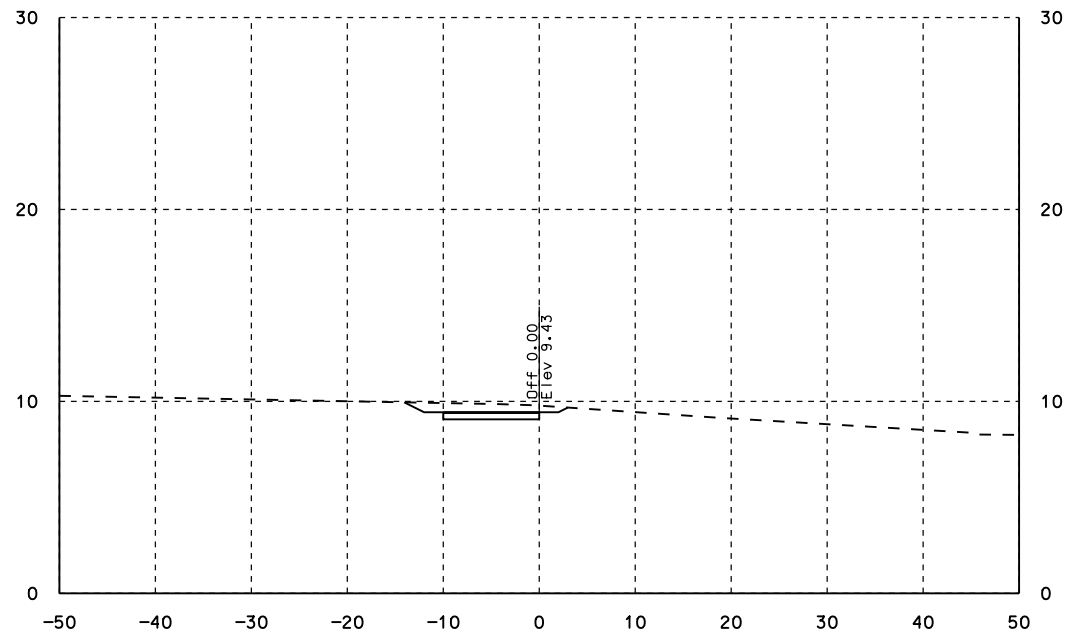
REFERENCE PROJECT NO	FISCAL YEAR	SHEET NO
SEP18	2024	99



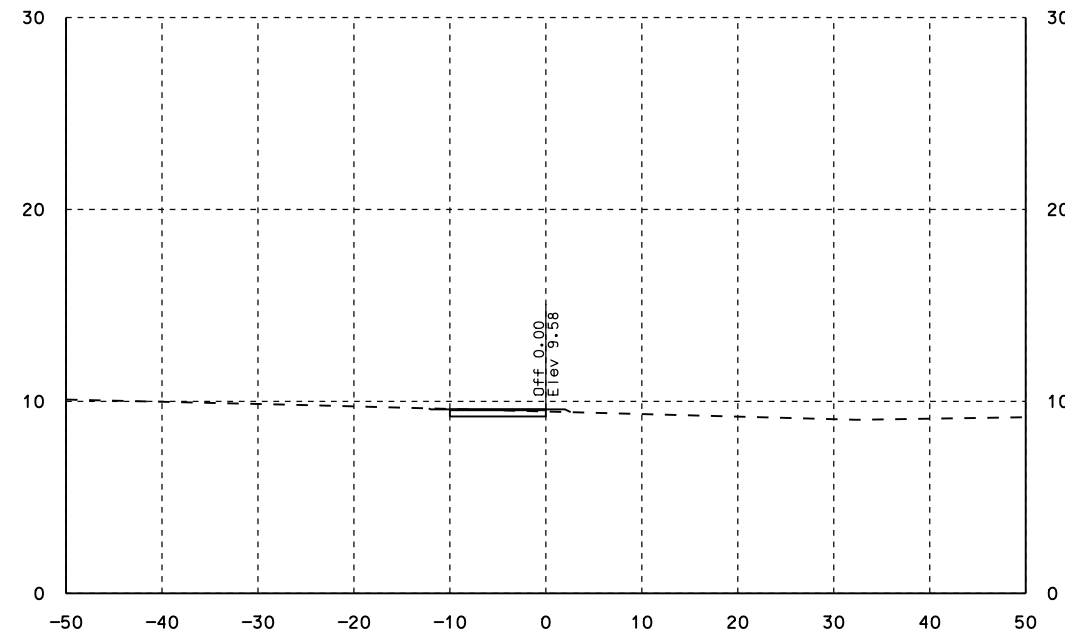
1760+00



1762+00



1759+00



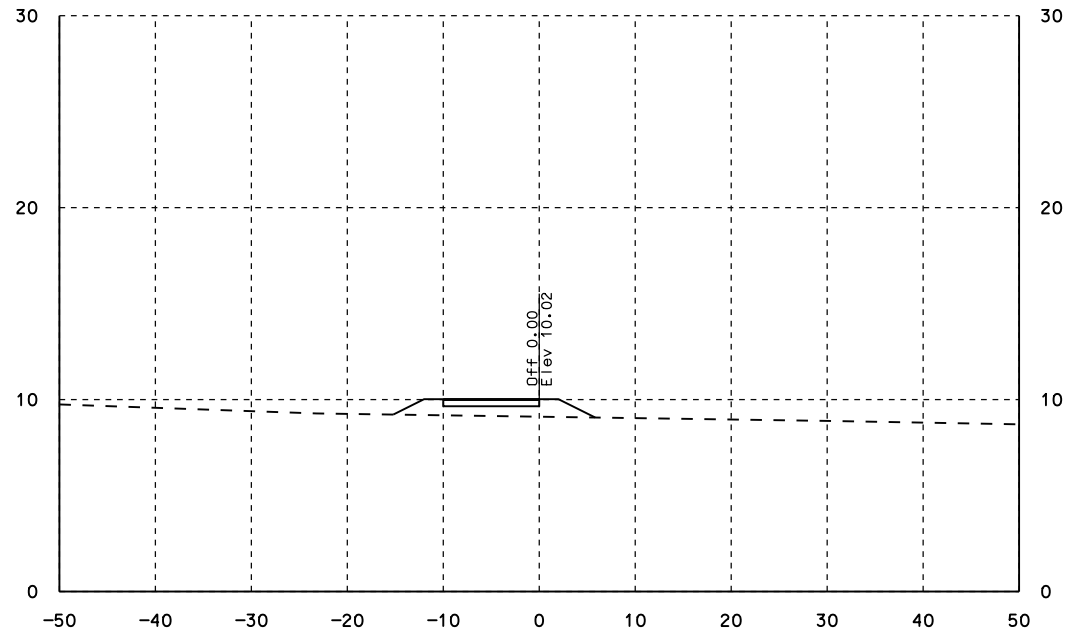
1761+00

Sta. 1759+00 To Sta. 1762+00

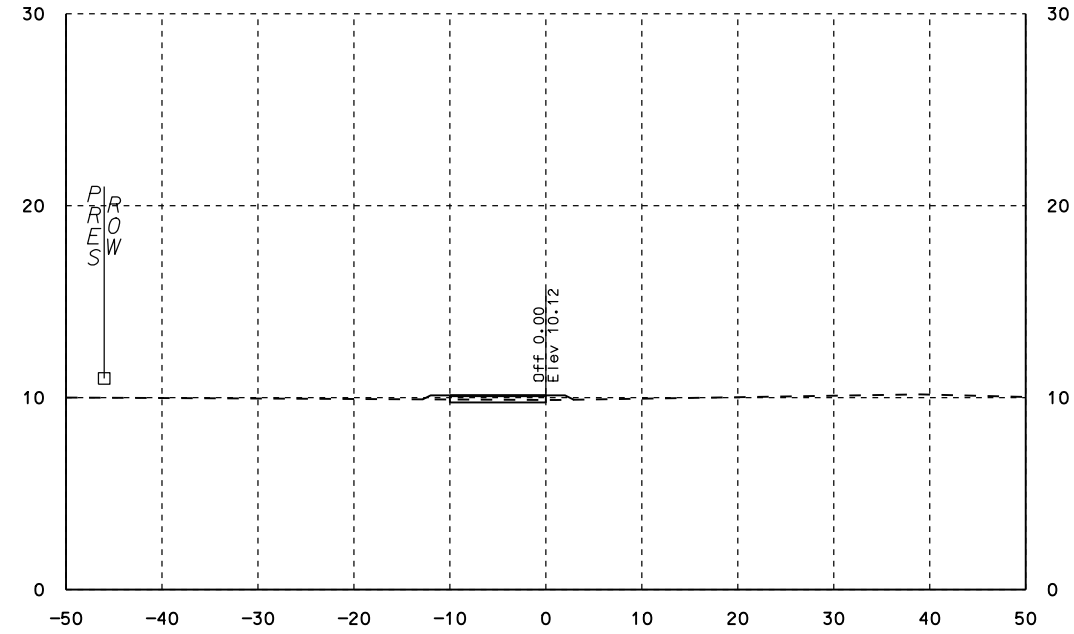
RESPONSIBLE PE:	SUPERVISOR:	DESIGNER:	PLAN SUBMITTAL	90%	HORIZ SCALE (FEET) 	VERT SCALE (FEET) 	SHEET TITLE	ROUTE
DATE:	DATE:	DATE:					CROSS SECTIONS FT MORGAN TRAIL	FT MORGAN TRAIL

CROSS SECTIONS - FT MORGAN TRAIL

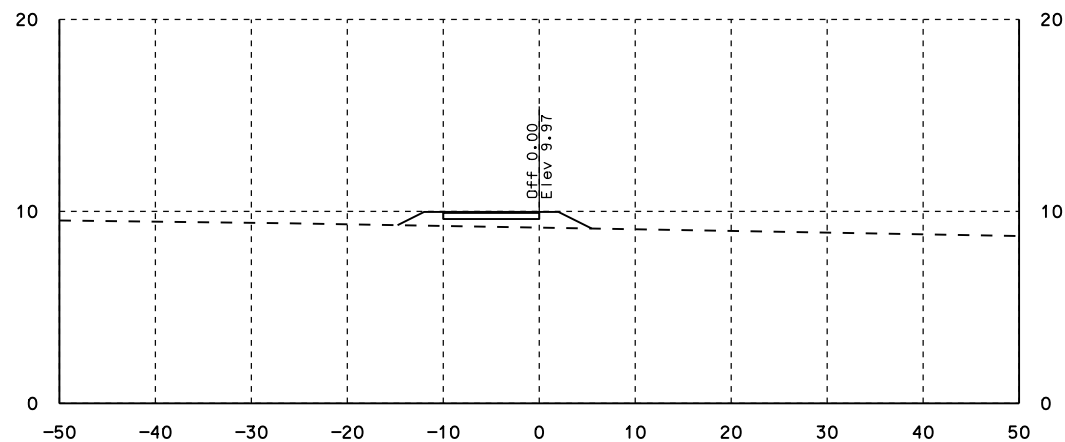
REFERENCE PROJECT NO	FISCAL YEAR	SHEET NO
SEP18	2024	100



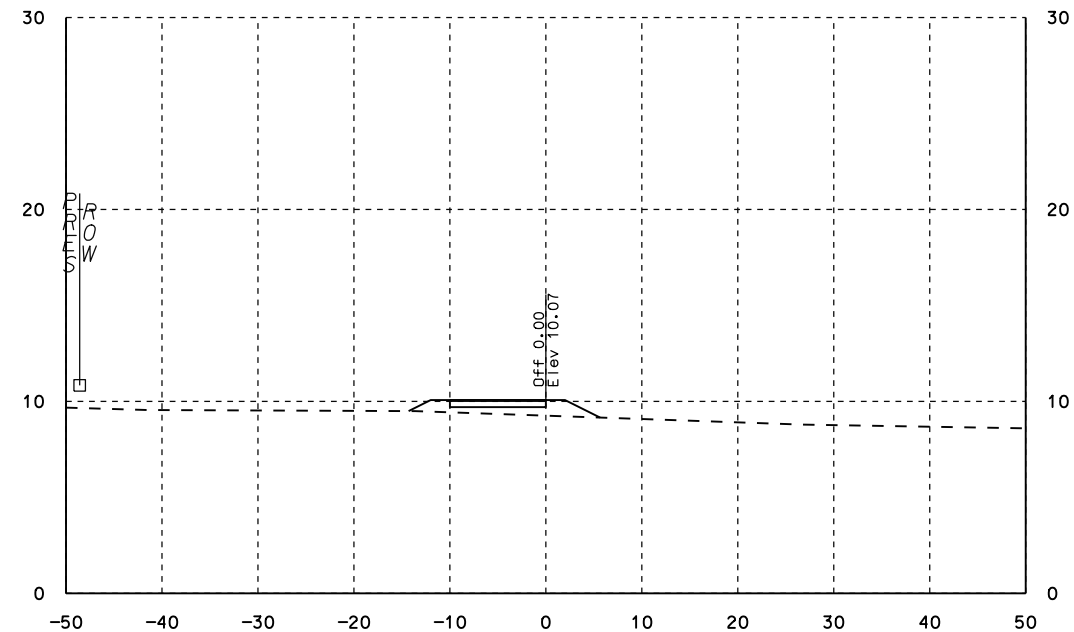
1764+00



1766+00



1763+00



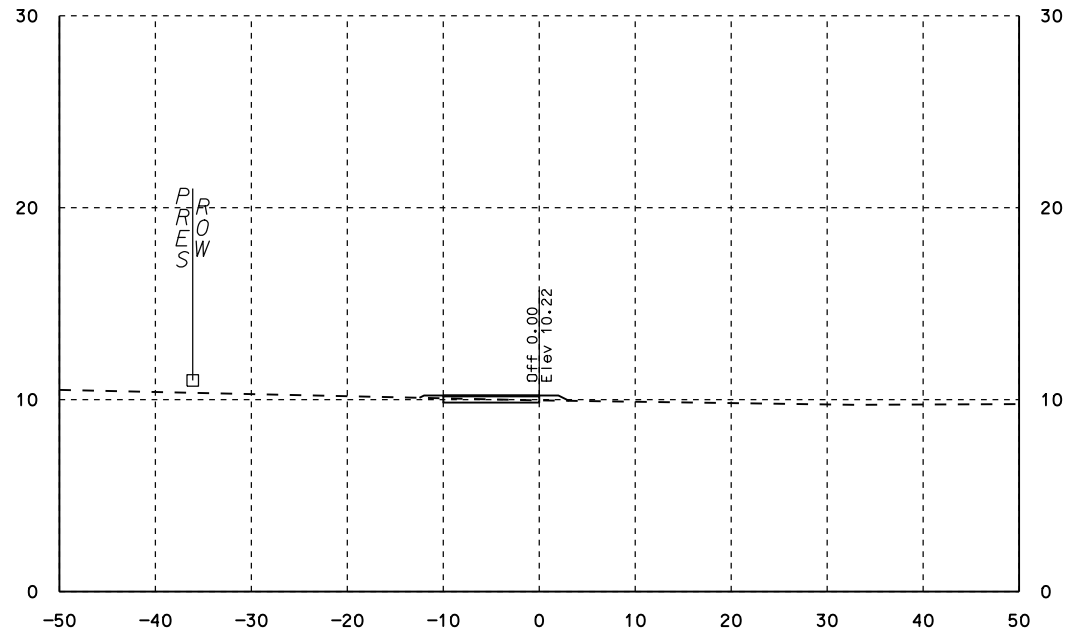
1765+00

Sta. 1763+00 To Sta. 1766+00

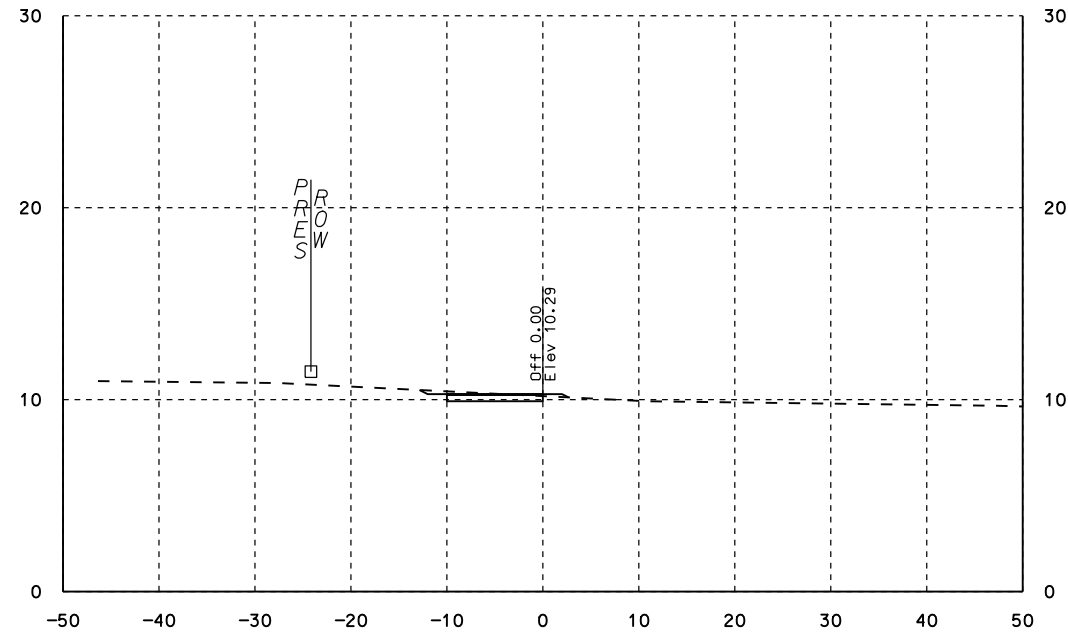
RESPONSIBLE PE:	SUPERVISOR:	DESIGNER:	PLAN SUBMITTAL	HORIZ SCALE (FEET)	VERT SCALE (FEET)	SHEET TITLE	ROUTE
DATE:	DATE:	DATE:	90%	10 0 10	5 0 5	CROSS SECTIONS FT MORGAN TRAIL	FT MORGAN TRAIL

CROSS SECTIONS - FT MORGAN TRAIL

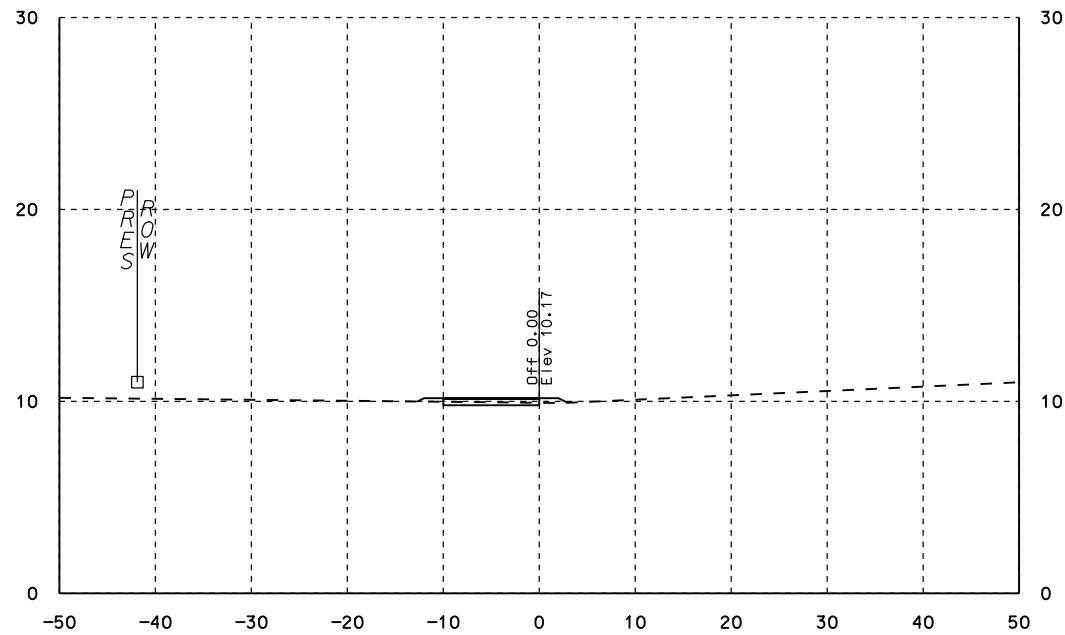
REFERENCE PROJECT NO	FISCAL YEAR	SHEET NO
SEP18	2024	101



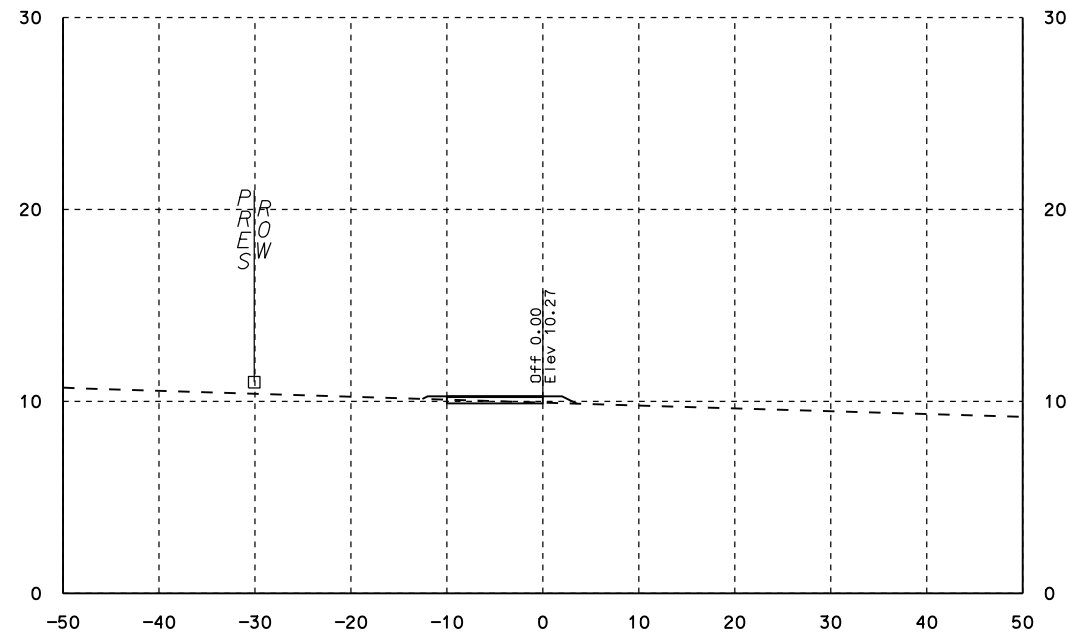
1768+00



1770+00



1767+00



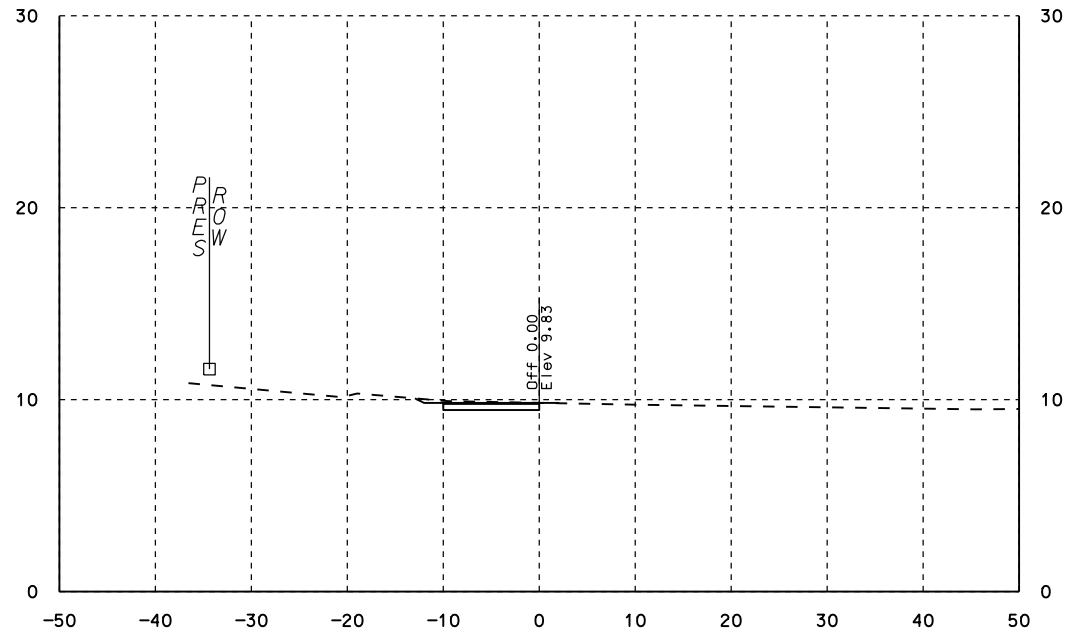
1769+00

Sta. 1767+00 To Sta. 1770+00

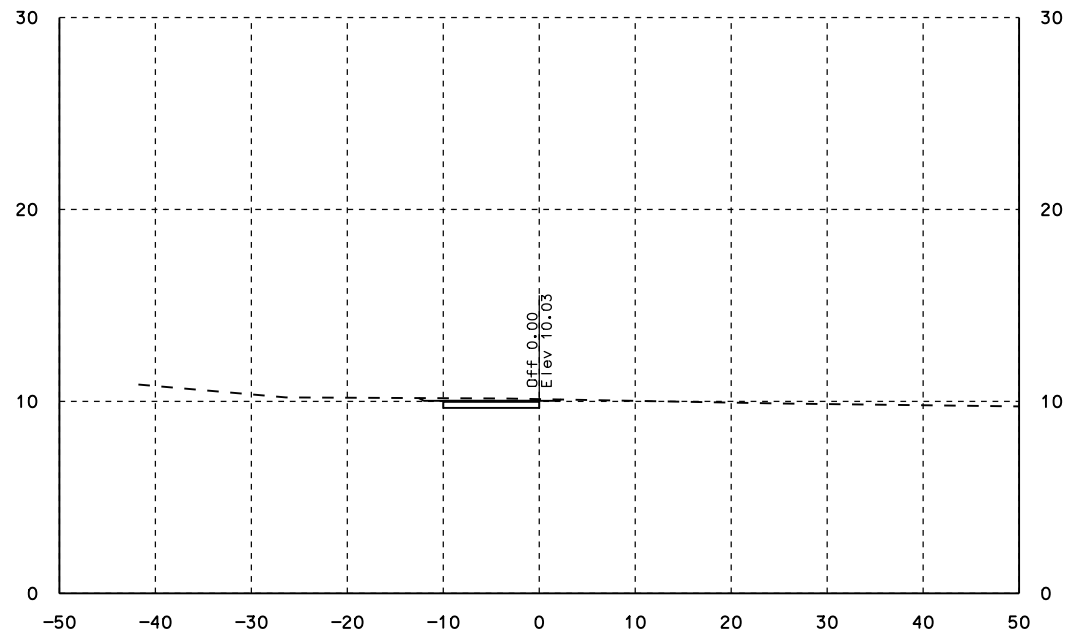
RESPONSIBLE PE:	SUPERVISOR:	DESIGNER:	PLAN SUBMITTAL:	HORIZ SCALE (FEET):	VERT SCALE (FEET):	SHEET TITLE:	ROUTE:
DATE:	DATE:	DATE:	90%	10 0 10	5 0 5	CROSS SECTIONS FT MORGAN TRAIL	FT MORGAN TRAIL

CROSS SECTIONS - FT MORGAN TRAIL

REFERENCE PROJECT NO	FISCAL YEAR	SHEET NO
SEP18	2024	102



1771+73



1771+00

Sta. 1771+00 To Sta. 1771+73

RESPONSIBLE PE:	SUPERVISOR:	DESIGNER:	PLAN SUBMITTAL	HORIZ SCALE (FEET)	VERT SCALE (FEET)	SHEET TITLE	ROUTE
DATE:	DATE:	DATE:	90%	10 0 10	5 0 5	CROSS SECTIONS FT MORGAN TRAIL	FT MORGAN TRAIL