



Photo by Michael Rivera



Photo by Zane Jerome Curtiss



Photo by Billy Pope

# ***Alabama Gulf Coast Recovery Council MIP Amendment 1***

---

**December 19, 2025**



# Agenda

---

**1. Welcome & Call to Order**

**2. Overview of Proposed Amendment to  
Multiyear Implementation Plan**

**3. AGCRC Discussion**

**4. AGCRC Vote**

**5. Adjourn**

# Current AGCRC Members

- **Governor Kay Ivey (Chair)**
- **Doug Otto, Director & CEO, Alabama State Port Authority (Vice Chair)**
- **Jeb Ball, Chair, Baldwin County Commission**
- **Merceria Ludgood, President, Mobile County Commission**
- **Mayor Henry Barnes, Bayou La Batre**
- **Mayor Jeff Collier, Dauphin Island**
- **Mayor Robert Craft, Gulf Shores**
- **Mayor Tony Kennon, Orange Beach**
- **Mayor Spiro Cheriogotis, Mobile**
- **Mayor Sherry Sullivan, Fairhope**



# Proposed Amendment Actions

**Modification of 14 project budgets on the Initial MIP**

**Removal of Activity 7: Baldwin Beach Express I-10 to I-65 Extension**

**Result: Bucket 1 Funding decrease: \$11,678,482**

**Addition of Activity 16: Baldwin County Road 20 Extension**

**Result: Bucket 1 Funding allocation: \$11,678,482**



# Modification of Existing Projects

- **Original MIP approved 15 project activities with a total budget of \$192.4M**
- **AGCRC approved \$54.6 M in budget increases in August 2022, increasing available funding for MIP activities to \$247M**
- **Treasury allowed funding additions to existing projects through administrative adjustments, with the understanding that MIP Amendment 1 would document the budget revisions**
- **Proposed amendment accounts for funding increases and minor scope changes that have already been approved and are already underway**



Project	Proposed Funding Changes	Other Proposed Changes	Proposed Total Budget
1: Aloe Bay Harbour Town Phase I,II, & III	\$1	None	\$17,412,014
2: Redevelop Bayou La Batre City Docks Phase I, II, and III	\$9,025,000	None	\$30,683,840
3: Water Distribution System	\$2,525,000	Name: Bayou La Batre Water Distribution System Upgrades	\$7,990,180
4: NW Satsuma Water & Sewer	\$2,124,999	None	\$3,938,520
5: Mt. Vernon Water Treatment Plan	(\$3,022)	None	\$1,541,978
6: Mobile County Blueway	\$6,024,355	None	\$14,264,355
7: Baldwin Beach Express I-10 to I-65	(\$11,678,482)	Removal of project	\$0

Project	Proposed Funding Changes	Other Proposed Changes	Proposed Total RESTORE Funding
8: Baldwin County ALDOT Improvements	\$10,043,459	None	\$68,547,459
9: ASPA Logistics/RO-RO Terminal	(\$770,603.21)	Reflects the total funds expended as \$43,742,368.84	\$28,860,137.79
10: Gulf Coast Center for Ecotourism & Sustainability	\$3,625,569	Success criteria changed	\$13,666,271
11: Historic Africatown Welcome Center	\$2,686,754	Milestones and success criteria changed	\$6,375,969
12: Innovating St. Louis Street	\$5,439,924.92	Addition of \$7,528,555.25 of third-party funding	\$11,501,989.92
13: Mobile Greenway Initiative	\$3,997,326	None	\$14,351,234
14: Working Waterfront & Greenspace Restoration	\$3,589,095	Addition of \$1,186,365 of third-party funding	\$9,975,095

Project	Proposed Funding Changes	Other Proposed Changes	Proposed Total RESTORE Funding
15: Planning Grant to Amend MIP	\$224,197	Added scope – accomplish two MIP amendments	\$524,197
16: Baldwin County Road 20 Extension	\$11,678,482	Additional project	\$11,678,482
<b>TOTAL</b>	\$48,532,054.71		\$241,311,721.71



# Removal of Activity 7 Details

- **Baldwin Beach Express I-10 to I-65 Extension**
- **Accepted under Alabama's Initial MIP**
- **Never an approved Notice of Award for this project**
- **No Direct Component funds will be used for this project**
- **Since the original MIP was approved, Baldwin County traffic plans have changed. Baldwin County prefers to use Direct Component funding for the County Road 20 Extension Project.**

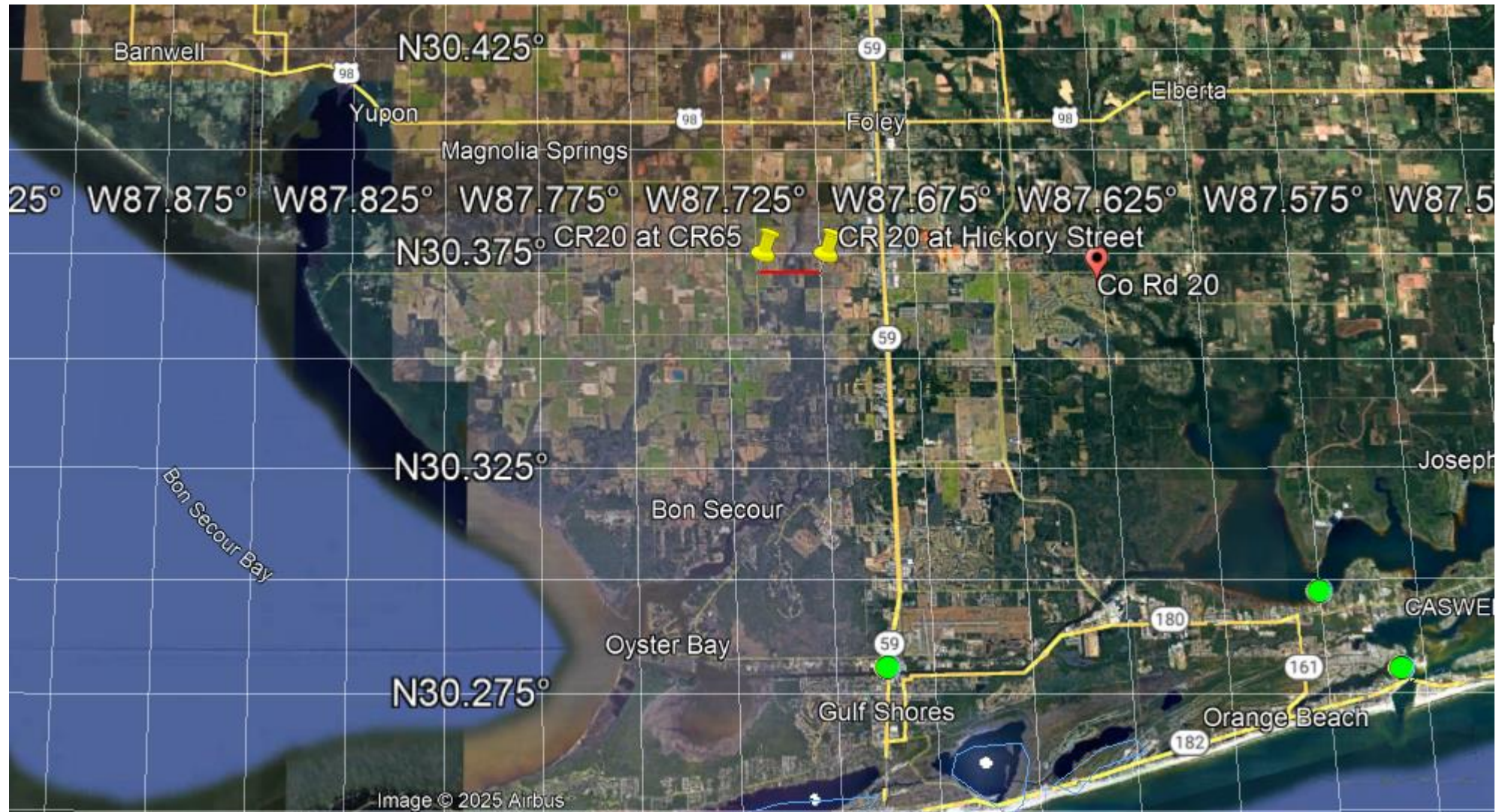


# Addition of Activity 16 Details

- **Baldwin County Road 20 Extension**
- **Objective: Construct a new two-lane roadway between Hickory Rd South and CR-65, totaling 1.05 miles, as well as improvements at that the CR-20/Hickory Rd South Intersection**
- **Total Direct Component Funding: \$11,678,482**
- **Eligible as an infrastructure project that benefits the economy or ecological resources**



# Activity 16 Location





# Activity 16 Location



# Approval Process for Amendment 1

[About Us](#) [Contact Us](#) [Media](#) [News](#) [Events](#) [Translation](#)

Search



[Sign Up](#)



[LICENSES](#) [HUNTING](#) [FISHING](#) [BOATING](#) [PARKS](#) [WILDLIFE](#) [ENFORCEMENT](#) [RESEARCH](#) [PROGRAMS](#) [ACTIVITIES](#) [LANDS](#)

## AGCRC Releases Draft Multi Year Implementation Plan Amendment for 45-day Public Comment Period

September 23, 2025

*Public Comment Period Deadline is **November 7, 2025***

In accordance with the RESTORE Act and its implementing regulations, the Alabama Department of Conservation and Natural Resources (ADCNR) is seeking public review and comment on Amendment 1 of the Alabama Multi-Year Implementation Plan (MIP). To review MIP Amendment 1, [click here](#).

The Resources and Ecosystems Sustainability, Tourist Opportunities, and Revived Economies Act of 2012 (RESTORE Act) directs 80% of the civil penalties recovered as a result

**Comment Period Closed November 6, 2025. No comments were received**



## Next Steps

**\* December 19, 2025: Today's AGCRC Vote;  
Finalize AGCRC Consent Resolution**

**\* December 23, 2025: Submit MIP Amendment #1 to the  
U.S. Department of the Treasury**

**\* Treasury Review and Approval (Timing TBD)**

**\* Once Treasury approval is received, ADCNR can work  
with Baldwin County to submit a grant application for the  
CR-20 project.**











# AGCRC Vote



# Alabama Deepwater Horizon Restoration Project Map

## Alabama's \$1 Billion in Coastal Restoration Funding

[About this tour](#)

-  **Beaches and Barrier Islands**
-  **Birds**
-  **Fish**
-  **Human Use, Education, Economy, and Administration**
-  **Marine Mammals, Sea Turtles, and Wildlife**
-  **Oysters**
-  **Water and Watersheds**
-  **Coastal Habitat and Wetlands**

